

**NOTICE!!**

**These documents have been scanned!**

**Do not place un-scanned documents beneath this notice!**

**Do not remove this notice from this file!**

GPO Jacket No. 560-102  
Print Order 61540  
Rise Business Services, LLC  
Job=AZ15 6/24/2019



Box Number= AZ15130



Claim Begin-End: AMC364620-AMC364626

**1 Initial Receipt**



AZ15130-6

AMC364455-AMC364805

**United States Department of the Interior  
Bureau of Land Management**

BUSINESS & SUPPORT SVCS DIV  
222 N CENTRAL AVE  
PHOENIX, AZ 85004 -2203  
Phone: (602) 417-9200

Receipt	
No:	1039204

**Transaction #:** 1076000  
**Date of Transaction:** 03/08/2005

**CUSTOMER:** SGV RESOURCES  
502 N DIVISION ST  
CARSON CITY, NV 89703

ENTERED IN COMPUTER

RE 4/5/05

LINE #	QTY	DESCRIPTION	REMARKS	UNIT PRICE	TOTAL
1	7.00	LOCATABLE MINERALS / MINING CLAIMS-NEW, UNADJUDI, ONE OR MORE AUTH NO'S / NEW MINING CLAIM LOCATION FEE \$25 (1993) <b>CASES:</b> AMC364620/\$25.00, AMC364621/\$25.00, AMC364622/\$25.00, AMC364623/\$25.00, AMC364624/\$25.00, AMC364625/\$25.00, AMC364626/\$25.00		- n/a -	175.00
2	7.00	LOCATABLE MINERALS / MINING CLAIMS-NEW, UNADJUDI, ONE OR MORE AUTH NO'S / NEW MINING CLAIM SVC CHG \$10 (1930) <b>CASES:</b> AMC364620/\$10.00, AMC364621/\$10.00, AMC364622/\$10.00, AMC364623/\$10.00, AMC364624/\$10.00, AMC364625/\$10.00, AMC364626/\$10.00		- n/a -	70.00
3	7.00	LOCATABLE MINERALS / MINING CLAIMS-NEW, UNADJUDI, ONE OR MORE AUTH NO'S / NEW MINING CLM MAINT FEE \$100(1993) <b>CASES:</b> AMC364620/\$100.00, AMC364621/\$100.00, AMC364622/\$100.00, AMC364623/\$100.00, AMC364624/\$100.00, AMC364625/\$100.00, AMC364626/\$100.00		- n/a -	700.00
<b>TOTAL:</b>					<b>\$945.00</b>

PAYMENT INFORMATION			
1	AMOUNT:	\$945.00	POSTMARKED: 03/04/2005
	TYPE:	CHECK	RECEIVED: 03/07/2005
	CHECK NO:	1106	
	NAME:	SGV RESOURCES INC. 502 N DIVISION ST CARSON CITY NV 89703	

REMARKS

This receipt was generated by the automated BLM Collections and Billing System and is a paper representation of a portion of the official electronic record contained therein.



**NOTICE!!**

**These documents have been scanned!**

**Do not place un-scanned documents beneath this notice!**

**Do not remove this notice from this file!**

GPO Jacket No. 560-102  
Print Order 61540  
Rise Business Services, LLC  
Job=AZ15 6/24/2019



Box Number= AZ15130



Claim Begin-End: AMC364620-AMC364626

**2 Correspondence**



AZ15130-6

AMC364455-AMC364805



DeCONCINI McDONALD YETWIN & LACY

A PROFESSIONAL CORPORATION  
ATTORNEYS AT LAW

2525 EAST BROADWAY BOULEVARD • SUITE 200 • TUCSON, ARIZONA 85716-5300  
(520) 322-5000 • (520) 322-5585 (FAX)

DMYL.COM

PAUL M. TILLEY  
ptilley@dmyl.com

2525 EAST BROADWAY BOULEVARD • SUITE 200  
TUCSON, ARIZONA 85716-5300  
(520) 322-5000 • (520) 322-5585 (Fax)

[WWW.DECONCINIMCDONALD.COM](http://WWW.DECONCINIMCDONALD.COM)

April 10, 2019

**Via Certified Mail - Return Receipt Requested**

Amy Depestel  
U.S. Bureau of Land Management  
One North Central Avenue  
Suite 800 (8<sup>th</sup> Floor)  
Phoenix, AZ 85004-4427

RECEIVED  
BLM AZ STATE OFFICE  
2019 APR 11 P 2:10  
PHOENIX, ARIZONA

**RE: Judgment Against Emerald Copper Corp.**

Dear Ms. Depestel:

This letter is to request that the Bureau of Land Management (“BLM”) place in its records the enclosed certified copy of the Judgment Against Emerald Copper Corp. (“Judgment”) issued by the United States District Court in and for the District of Arizona in Case No. 3:15-cv-08274-JWS. The Judgment affirms the validity of certain unpatented mining claims and millsites held by Sunburst Minerals, LLC (“Sunburst”), and finds that certain unpatented mining claims held by Emerald Copper Corp. (“Emerald Copper”) are invalid to the extent that they overlap the unpatented mining claims and millsites held by Sunburst.

Sunburst requests that the BLM place the enclosed Judgment in the appropriate LEAD files for the unpatented mining claims and millsites held by Sunburst that are referenced in the Judgment. This would include the following LEAD files:

AMC 105785  
AMC 339597  
AMC 364261  
AMC 364620  
AMC 386616  
AMC 439433

Thank you for your assistance in this matter. If you have any questions, please do not hesitate to contact this office.



Bureau of Land Management  
April 10, 2019  
Page 2

Sincerely,



Paul M. Tilley

pmt

Enc.

Judgment Against Emerald Copper Corp.

I:\FILES\DOCS\GREY13\121154\DOC\13T2934.DOCX

RECEIVED  
BLM AZ STAFF OFFICE  
2019 APR 11 P 2:11  
PHOENIX, ARIZONA

RECEIVED  
DLM AZ STATE OFFICE  
2019 APR 11 P 2:11  
PHOENIX, ARIZONA

UNITED STATES DISTRICT COURT  
IN AND FOR THE DISTRICT OF ARIZONA

Sunburst Minerals, LLC, an Arizona  
limited liability company,

NO. 3:15-cv-08274-JWS

Plaintiff/Counter-defendant,

vs.

Emerald Copper Corp., a Colorado  
corporation; Fictitious Defendants 1-50  
who may have an interest in the present  
matter,

**JUDGMENT AGAINST EMERALD  
COPPER CORP.**

Defendants/Counterclaimant,

THIS MATTER was tried to the Court on November 13 and 14, 2018, and the Court filed an Order and Opinion at Doc. No. 198 on February 4, 2019. The Court also entered pre-trial orders at Doc. Nos. 112, 127, and 136 which narrowed the issues for trial. The applicable portions of those rulings are incorporated herein.

IT IS HEREBY ORDERED that Plaintiff and Counter-defendant, Sunburst Minerals, LLC ("Sunburst"), pursuant to the Court's Order and Opinion filed on September 25, 2017, at Doc. No. 112, the Order and Opinion filed on October 25, 2017, at Doc. No. 127, and the Order and Opinion filed on February 4, 2019, at Doc. No. 198, is granted judgment in its favor as to both counts of its complaint, and both counts of Defendant and



1 Counterclaimant's, Emerald Copper Corp. ("Emerald Copper") countercomplaint, with  
 2 regard to the unpatented mining claims and mill sites held by Sunburst (collectively the  
 3 "Sunburst Claims") as follows:

4 1. The Court declares that the following Sunburst Claims (the "Valid Sunburst  
 5 Claims") were staked in conformity with applicable state and federal law and are valid  
 6 unpatented mining claims and mill sites:  
 7

8 a. The Sunburst Historic Claims:

Claim Name	Mohave County Recorder's Book/Page; Fee No.	BLM AMC Number
Copper Hill Mill Site No. 1	84/399-400	105792
Copper Hill Mill Site No. 2	84/401-402	105793
Copper Hill Mill Site No. 3	84/403-404	105794
Copper Hill Mill Site No. 4	84/405-406	105795
Copper Hill Mill Site No. 5	84/407-408	105796
Copper Hill Mill Site No. 6	84/409-410	105797
Copper Hill Mill Site No. 7	84/411-412	105798
Copper Hill Mill Site No. 8	84/413-414	105799
Copper Hill Mill Site No. 10	84/417-418	105801
Copper Hill Mill Site No. 11	84/419-420	105802
Copper Hill Mill Site No. 12	84/421-422	105803
Hermes Mill Site No. 13	84/423-424	105804
Copper Hill Mill No. 1 Mill Site 14	84/425-426	105805
Copper Hill Mill No. 1 Mill Site No. 15	84/427-428	105806
Copper Hill No. 2	WW/151 (Amended 6-A/55-56)	105785

1	Hermes	Y/463 (Amended 6-A/61-62)	105786
2	Hermes No. 2	AA/191 (Amended 6-A/63-64)	105787
3			
4	Jimtown Copper No. 1	KK/546 (Amended 6-A/57-58)	105788
5	Valley Copper No. 1	6-A/50	105789
6	Valley Copper No. 2	5-I/25	105790
7	Valley Copper No. 3	6-C/118-119	105791
8	Emerald No. 1	2706/457-458	339597
9	Emerald No. 2	2722/782-783	339598
10	FDR	7006/755	386617

b. Sunburst 2004 Claims<sup>1</sup>

13	Claim Name	Mohave County Recorder's Book/Page; Fee No.	BLM AMC Number
14			
15	Emerald 5	5282/274 (Amended 2016040406)	364265
16	Emerald 6	5282/275	364266
17	Emerald 7	5282/276 (Amended 2016040407)	364267
18	Emerald 8	5282/277	364268
19	Emerald 9	5282/278 (Amended 2016040408)	364269
20			
21	Emerald 10	5282/279	364270
22	Emerald 11	5282/280	364271
23	Emerald 12	5282/281	364272
24	Emerald 13	5282/282	364273

<sup>1</sup> The validity of Emerald 31 was not discussed in the Order and Opinion at Doc. No. 198, however Sunburst conceded that Emerald 31 was invalid based on the trial testimony of T. Robert Breen and as such Emerald 31 is not included in the judgment as a valid claim.



1	Emerald 14	5282/283	364274
2	Emerald 15	5282/284	364275
3	Emerald 16	5282/285	364276
4	Emerald 17	5282/286	364277
5	Emerald 18	5282/287	364278
6	Emerald 19	5282/288	364279
7	Emerald 20	5282/289	364280
8	Emerald #21	5349/445-446	364620
9	Emerald #22	5349/447-448	364621
10	Emerald #30	5349/463-464	364622
11	Emerald #43	5349/489-490	364624
12	Emerald 44	5349/491-492	364625

c. Sunburst 2016 Claims

Claim Name	Mohave County Recorder's Book/Page; Fee No.	BLM AMC Number
Emerald 40	2016040409	439436

2. Emerald Copper did not establish that any of the Valid Sunburst Claims are oversized and the Court finds that the Block Claims (Emerald 5-20) are not oversized and therefore no gaps exist between the claims.

3. Emerald Copper has no interest of any kind in the Valid Sunburst Claims.

4. Sunburst is the sole record title owner of the Valid Sunburst Claims.

5. Emerald Copper is barred and forever enjoined from asserting any interest, lien or claim whatever in the Valid Sunburst Claims.

6. The following unpatented mining claims claimed by Sunburst are invalid:

Claim Name	Mohave County Recorder's Book/Page; Fee No.	BLM AMC Number
Emerald 2B	2016040403	439433
Emerald 3A	2016040404	439434
Emerald 4A	2016040405	439435
Emerald 31	5349/465-466	364623
Emerald 41	2016040410	439437
Emerald #45	5349/493-494	364626

7. The following unpatented mining claims claimed by Emerald Copper, and referenced in Emerald Copper's Answer to Second Amended Complaint and Counterclaims, at Doc. No. 46 (the "Emerald Copper Claims"), are junior to the Sunburst Claims. All such claims are invalid to the extent that they overlap the Valid Sunburst Claims. Further, any Emerald Copper Claim that was located in a manner such that its location monument was placed on one of the Valid Sunburst Claims is also invalid. The Emerald Copper Claims referenced in this paragraph are:

Name of Claim	Bk/Pg Reception No.	Twtnshp/Range/Sec.	BLM Serial No
BT 3	2012054160	23N / 18W / 26	AMC 418088
BT 4	2012054161	23N / 18W / 27	AMC 418089
BT 5	2012054162	23N / 18W / 26	AMC 418090
BT 6	2012054163	23N / 18W / 27	AMC 418091
BT 7	2012054164	23N / 18W / 23 and	AMC 418092
BT 8	2012054165	23N / 18W / 22 and	AMC 418093
BT 9	2012054166	23N / 18W / 23	AMC 418094
BT 10	2012054167	23N / 18W / 22	AMC 418095
BT 11	2012054168	23N / 18W / 23	AMC 418096
BT 12	2012054169	23N / 18W / 22	AMC 418097
BT 13	2012054170	23N / 18W / 23	AMC 418098
BT 14	2012054171	23N / 18W / 22	AMC 418099
BT 15	2012054172	23N / 18W / 23	AMC 418100
BT 16	2012054173	23N / 18W / 22	AMC 418101
BT 17	2012054174	23N / 18W / 23	AMC 418102



1	BT 18	2012054175	23N / 18W / 22	AMC 418103
2	BT 19	2012054176	23N / 18W / 22	AMC 418104
3	BT 20	2012054177	23N / 18W / 22	AMC 418105
4	BT 21	2012054178	23N / 18W / 22	AMC 418106
5	BT 22	2012054179	23N / 18W / 22	AMC 418107
6	BT 23	2012054180	23N / 18W / 22	AMC 418108
7	BT 24	2012054181	23N / 18W / 22	AMC 418109
8	BT 25	2012054182	23N / 18W / 22	AMC 418110
9	BT 26	2012054183	23N / 18W / 22	AMC 418111
10	BT 27	2012054184	23N / 18W / 22	AMC 418112
11	JLR 1	2012054189	23N / 18W / 23	AMC 418114
12	JLR 3	2012054191	23N / 18W / 23	AMC 418116
13	JLR 5	2012054193	23N / 18W / 22 and	AMC 418118
14	JLR 7	2012054195	23N / 18W / 22	AMC 418120
15	JLR 13	2012054201	23N / 18W / 22	AMC 418126
16	YJBS 37	2012054186	23N / 18W / 22	AMC 418136
17	YJBS 38	2012054187	23N / 18W / 22	AMC 418137
18	BD 1	2015006925	23N / 18W / 22	AMC 430498
19	BD 2	2015006923	23N / 18W / 22	AMC 430499
20	BD 3	2015006924	23N / 18W / 22	AMC 430500
21	BD 4	2015006926	23N / 18W / 22 and	AMC 430501
22	BD 5	2015006927	23N / 18W / 22 and	AMC 430502
23	BT 2C		23N / 18W / 26 and	
24	BT 3C		23N / 18W / 22,23,26	
25	BT 4C		23N / 18W / 26 and	
26	BT 5C		23N / 18W / 22 and	

8. Emerald Copper, as admitted in the Joint Statement of Uncontested Facts filed by Sunburst and Emerald Copper, elected to cease maintaining the YJBS 39 unpatented mining claim. The YJBS 39 unpatented claim was declared void ab intio pursuant to a Bureau of Land Management decision dated June 10, 2013. Therefore, the YJBS 39 unpatented mining claim is invalid.

1           9. Any unpatented mining claims, and portions of said claims, whether listed  
2 above or not, currently held or claimed by Emerald Copper that overstep the Valid  
3 Sunburst Claims are deemed invalid.

4           10. By overstepping the Valid Sunburst Claims and by preventing Sunburst from  
5 accessing its claims, Emerald Copper has committed trespass. Sunburst is entitled to  
6 nominal damages in the amount of One Dollar (\$1.00).

7           11. Emerald Copper, and its agents and affiliates, are ordered to cease any further  
8 acts of trespass on the Valid Sunburst Claims, whether by overstepping the claims or by  
9 preventing Sunburst from freely accessing its claims, patrolling the Valid Sunburst Claims,  
10 or otherwise interfering with unfettered access to the Valid Sunburst Claims by Sunburst or  
11 its invitees.

12           12. Sunburst is entitled to an award of appropriate attorneys' fees in the amount  
13 of \_\_\_\_\_ and costs in the amount of \_\_\_\_\_.

14           DATED this 25<sup>th</sup> day of March 2019.

15  
16   /s/ JOHN W. SEDWICK  
17   SENIOR JUDGE, UNITED STATES DISTRICT COURT

18   I hereby attest and certify on 4/14/19  
19   that the foregoing document is a full, true and correct  
   copy of the original on file in my office and in my cus-  
   tody.

20   CLERK, U.S. DISTRICT COURT  
   DISTRICT OF ARIZONA

21   By [Signature] Deputy

22  
23   RECEIVED  
24   BLM AZ STATE OFFICE  
25   2019 APR 11 P 2:11  
26   PHOENIX, ARIZONA



**DECONCINI MCDONALD YETWIN & LACY**  
A PROFESSIONAL CORPORATION  
ATTORNEYS AT LAW

2525 EAST BROADWAY BOULEVARD • SUITE 200 • TUCSON, ARIZONA 85716-5300  
(520) 322-5000 • (520) 322-5585 (FAX)

Amc 105785  
Amc 339597  
Amc 386617  
Amc 364261  
DMYL.COM

DENISE M. BAINTON  
ALICE W. CALLISON  
BARRY M. COREY  
JODY A. CORRALES  
PETER B. GOLDMAN  
NATHAN B. HANNAH  
STEVEN J. ITKIN  
JAMES A. JUTRY  
JOHN C. LACY  
ZELMA LETARTE  
KATHRYN B. NELSON

RYAN D. O'NEAL  
ALEXIA J. PETERSON  
JOHN C. RICHARDSON  
LISA ANNE SMITH  
SPENCER A. SMITH  
SESALY O. STAMPS  
JAMES M. SUSA  
PAUL M. TILLEY  
MEGAN J. TROC  
GARY F. URMAN  
MICHAEL R. URMAN

**OF COUNSEL:**  
RICHARD M. YETWIN  
BARRON & ASSOCIATES, P.C. - JOHN H. BARRON, III

Amc 364620

**FIRM FOUNDERS:**  
EVO A. DECONCINI (1901-1986)  
JOHN R. MCDONALD (1933-2012)  
DENNIS W. DECONCINI

**PHOENIX OFFICE:**  
7310 NORTH 16TH STREET, SUITE 205  
PHOENIX, ARIZONA 85020  
(602) 282-0500  
FAX: (602) 282-0520

November 1, 2016

**PLEASE REPLY TO TUCSON**  
PTILLEY@DMYL.COM

**Via Certified Mail - Return Receipt Requested**

Bureau of Land Management, Arizona State Office  
One North Central Avenue  
Suite 800  
Phoenix, AZ 85004-4427  
Attn: Accounts

RECEIVED  
BLM AZ STATE OFFICE  
NOV 4 PM 2 '16  
PHOENIX, ARIZONA

**RE: Claimant's Statement of Demand for Contribution on Delinquent Co-Claimant**

Ladies and Gentlemen:

This letter and statement is submitted pursuant to 43 C.F.R. 3837.23-24, to notify and submit the following materials to the Arizona State Bureau of Land Management office, regarding Sunburst Minerals, LLC, an Arizona limited liability company ("Sunburst") acquiring the interests of the delinquent co-claimant Medina Property Group, LLC ("Medina") in fifty-one (51) unpatented mining claims and millsites (the "Claims") situated in the Mineral Park Mining District, in Sections 22, 23, 26 and 27, Township 23 North, Range 18 West, G&SR Mer., Mohave County, Arizona, listed in the attached Exhibit A.

Pursuant to A.R.S. § 27-221, and 30 U.S.C. § 28, the undersigned, acting on behalf of the claimant Sunburst, sent a demand and notice on December 15, 2015 via Certified Mail to Jaime S. Gomez, the registered agent for Medina, at 8004 NW 154 St. #185, Miami, FL 33016, the mailing address listed in Medina's Annual Report filed with the Florida Secretary of State, requesting that Medina contribute its proportionate share of the annual claim maintenance fees paid by Sunburst for the Claims for the 2015-2016 assessment year. Medina failed to contribute its proportionate share within ninety (90) following receipt of the letter and notice, and therefore forfeited its twenty percent (20%) interest in the Claims to co-owner Sunburst, pursuant to 30 U.S.C. § 28 and A.R.S. § 27-221.

A copy of the notice and demand sent to Medina, the signed U.S. Postal Service return receipt, and the Affidavit of Notice and Demand recorded in the Mohave County Recorder's office at fee no. 2016011043, on March 15, 2016, is attached hereto as Exhibit B. A check for \$510.00 to cover the transfer of interest fee is also enclosed.

Entered in computer  
11/9/16  
AT



LLC CONCINI MCDONALD YETWIN & LACY

A PROFESSIONAL CORPORATION  
ATTORNEYS AT LAW

November 1, 2016

Page 2

Please do not hesitate to contact me if you have any questions or require additional information.

Sincerely,



Paul M. Tilley

pmt  
Enc.

I:\files\docs\GREY13\121154\DOC\1009848.DOCX

RECEIVED  
BLM AZ STATE OFFICE  
2016 NOV -4 PM 2:51  
PHOENIX, ARIZONA

**EXHIBIT A**  
**Mining Claims and Mill Sites**

<b>Claim Name</b>	<b>Mohave County Recorder's Book/Page</b>	<b>BLM AMC Number</b>
Copper Hill Mill Site No. 1	84/399-400	105792
Copper Hill Mill Site No. 2	84/401-402	105793
Copper Hill Mill Site No. 3	84/403-404	105794
Copper Hill Mill Site No. 4	84/405-406	105795
Copper Hill Mill Site No. 5	84/407-408	105796
Copper Hill Mill Site No. 6	84/409-410	105797
Copper Hill Mill Site No. 7	84/411-412	105798
Copper Hill Mill Site No. 8	84/413-414	105799
Copper Hill Mill Site No. 10	84/417-418	105801
Copper Hill Mill Site No. 11	84/419-420	105802
Copper Hill Mill Site No. 12	84/421-422	105803
Hermes Mill Site No. 13	84/423-424	105804
Copper Hill Mill No. 1 Mill Site 14	84/425-426	105805
Copper Hill Mill No. 1 Mill Site No. 15	84/427-428	105806
Copper Hill No. 2	WW/151 (Amended 6-A/55-56)	105785
Hermes	Y/463 (Amended 6-A/61-62)	105786
Hermes No. 2	AA/191 (Amended 6-A/63-64)	105787
Jimtown Copper No. 1	KK/546 (Amended 6-A/57-58)	105788
Valley Copper No. 1	6-A/50	105789
Valley Copper No. 2	5-I/25	105790
Valley Copper No. 3	6-C/118-119	105791
Emerald No. 1	2706/457-458	339597
Emerald No. 2	2722/782-783	339598
FDR	7006/755	386617

RECEIVED

Emerald 1A	5282/269-270	364261
Emerald 2A	5282/271	364262
Emerald 3	5282/272	364263
Emerald 4	5282/273	364264
Emerald 5	5282/274	364265
Emerald 6	5282/275	364266
Emerald 7	5282/276	364267
Emerald 8	5282/277	364268
Emerald 9	5282/278	364269
Emerald 10	5282/279	364270
Emerald 11	5282/280	364271
Emerald 12	5282/281	364272
Emerald 13	5282/282	364273
Emerald 14	5282/283	364274
Emerald 15	5282/284	364275
Emerald 16	5282/285	364276
Emerald 17	5282/286	364277
Emerald 18	5282/287	364278
Emerald 19	5282/288	364279
Emerald 20	5282/289	364280
Emerald #21	5349/445-446	364620
Emerald #22	5349/447-448	364621
Emerald #30	5349/463-464	364622
Emerald 31	5349/465-466	364623
Emerald #43	5349/489-490	364624
Emerald 44	5349/491-492	364625
Emerald #45	5349/493-494	364626

RECEIVED

# Exhibit B

RECEIVED  
BLM AZ STATE OFFICE  
2016 10/17 -11 PM 2:51  
PHOENIX, ARIZONA



11E

After recording, please return to:

Paul M. Tilley  
DeConcini McDonald Yetwin & Lacy, P.C.  
2525 E. Broadway Blvd., #200  
Tucson, AZ 85716

  
**FEE# 2016011043**

OFFICIAL RECORDS  
OF MOHAVE COUNTY  
ROBERT BALLARD  
COUNTY RECORDER



03/15/2016 05:00 PM Fee: \$16.00

PAGE: 1 of 11

STATE OF ARIZONA        )  
  ) ss:  
County of Pima            )

**AFFIDAVIT OF NOTICE AND DEMAND FOR CONTRIBUTION**

The undersigned, being first duly sworn, deposes and says that:

1. He is the attorney and agent for Sunburst Minerals, LLC ("Sunburst"), the owner of an eighty percent (80%) interest in fifty-one (51) unpatented mining claims and millsites situated in the Mineral Park or Wallapai Mining District, Sections 22, 23, 26 and 27, Township 23 North, Range 18 West, G&SRM, Mohave County, Arizona (the "Claims"), the location notices of which are of record in said county, and in the records of the Arizona State Office of the Bureau of Land Management under the file numbers indicated below:

Claim Name	Mohave County Recorder's Book/Page	BLM AMC Number
Copper Hill Mill Site No. 1	84/399-400	105792
Copper Hill Mill Site No. 2	84/401-402	105793
Copper Hill Mill Site No. 3	84/403-404	105794
Copper Hill Mill Site No. 4	84/405-406	105795
Copper Hill Mill Site No. 5	84/407-408	105796
Copper Hill Mill Site No. 6	84/409-410	105797
Copper Hill Mill Site No. 7	84/411-412	105798
Copper Hill Mill Site No. 8	84/413-414	105799
Copper Hill Mill Site No. 10	84/417-418	105801
Copper Hill Mill Site No. 11	84/419-420	105802
Copper Hill Mill Site No. 12	84/421-422	105803
Hermes Mill Site No. 13	84/423-424	105804
Copper Hill Mill No. 1 Mill Site 14	84/425-426	105805

RECEIVED  
BLM AZ STATE OFFICE  
2016 MAR -4 PM 2:51  
PHOENIX, ARIZONA

Copper Hill Mill No. 1 Mill Site No. 15	84/427-428	105806
Copper Hill No. 2	WW/151 (Amended 6-A/55-56)	105785
Hermes	Y/463 (Amended 6-A/61-62)	105786
Hermes No. 2	AA/191 (Amended 6-A/63-64)	105787
Jimtown Copper No. 1	KK/546 (Amended 6-A/57-58)	105788
Valley Copper No. 1	6-A/50	105789
Valley Copper No. 2	5-1/25	105790
Valley Copper No. 3	6-C/118-119	105791
Emerald No. 1	2706/457-458	339597
Emerald No. 2	2722/782-783	339598
FDR	7006/755	386617
Emerald 1A	5282/269-270	364261
Emerald 2A	5282/271	364262
Emerald 3	5282/272	364263
Emerald 4	5282/273	364264
Emerald 5	5282/274	364265
Emerald 6	5282/275	364266
Emerald 7	5282/276	364267
Emerald 8	5282/277	364268
Emerald 9	5282/278	364269
Emerald 10	5282/279	364270
Emerald 11	5282/280	364271
Emerald 12	5282/281	364272
Emerald 13	5282/282	364273
Emerald 14	5282/283	364274
Emerald 15	5282/284	364275
Emerald 16	5282/285	364276
Emerald 17	5282/286	364277

RECEIVED  
 BLM / AZ STATE OFFICE  
 PHOENIX, ARIZONA  
 2016 NOV - 4 PM 2:51

Emerald 18	5282/287	364278
Emerald 19	5282/288	364279
Emerald 20	5282/289	364280
Emerald #21	5349/445-446	364620
Emerald #22	5349/447-448	364621
Emerald #30	5349/463-464	364622
Emerald 31	5349/465-466	364623
Emerald #43	5349/489-490	364624
Emerald 44	5349/491-492	364625
Emerald #45	5349/493-494	364626

2. Medina Property Group, LLC ("Medina") holds a twenty percent (20%) interest in the Claims pursuant to a Deed and Bill of Sale recorded on August 26, 2010 at Fee No. 2010051626 with the Mohave County Recorder, Mohave County, Arizona.

3. Pursuant to A.R.S. § 27-221, and 30 U.S.C. § 28, the undersigned sent a demand and notice on December 15, 2015 via Certified Mail to Jaime S. Gomez, the registered agent for Medina, at 8004 NW 154 St. #185, Miami, FL 33016, the mailing address listed in Medina's Annual Report filed with the Florida Secretary of State, requesting that Medina contribute its proportionate share of the annual claim maintenance fees paid by Sunburst for the Claims for the 2015-2016 assessment year, as shown in the true copy of the letter attached in Exhibit A.

4. Medina failed to contribute its proportionate share after receiving the letter and notice shown in the attached Exhibit A, and therefore forfeited its twenty percent (20%) interest in the Claims to co-owner Sunburst, pursuant to 30 U.S.C. § 28 and A.R.S. § 27-221.

DATED this 11<sup>th</sup> day of March, 2016.

  
Paul M. Tilley

PHOENIX, ARIZONA

2016 MAR -11 PM 5:52

RECEIVED  
DLN AZ STATE OFFICE


SUBSCRIBED AND SWORN to before me this 16<sup>th</sup> day of March, 2016, by Paul M. Tilley, Agent for Sunburst Minerals, LLC.

Edwina D. Campbell  
Notary Public

My Commission Expires:

Oct. 18, 2016

I:\files\docs\GREY13\121154\AFFADAVT\R98381.DOC



RECEIVED  
BLM AZ STATE OFFICE  
2016 NOV -4 PM 2:52  
PHOENIX, ARIZONA



# EXHIBIT A

RECEIVED  
BLM AZ STATE OFFICE

2016 NOV -4 PM 2: 52

PHOENIX, ARIZONA



**DECONCINI McDONALD YETWIN & LACY**

A PROFESSIONAL CORPORATION  
ATTORNEYS AT LAW

2525 EAST BROADWAY BOULEVARD • SUITE 200 • TUCSON, ARIZONA 85716-5300  
(520) 322-5000 • (520) 322-5585 (FAX)

DMYL.COM

DENISE M. BAINTON  
ALICE W. CALLISON  
BARRY M. COREY  
JODY A. CORRALES  
PETER B. GOLDMAN  
NATHAN B. HANNAH  
STEVEN J. ITRIN  
JAMES A. JUTRY  
JOHN C. LACY  
KATHRYN B. NELSON  
RYAN D. O'NEAL

ALEXIA J. PETERSON  
JOHN C. RICHARDSON  
LISA ANNE SMITH  
SPENCER A. SMITH  
SESALY O. STAMPS  
JAMES M. SUSA  
PAUL M. TILLEY  
MEGAN J. TROG  
GARY F. URMAN  
MICHAEL R. URMAN

**OF COUNSEL:**  
RICHARD M. YETWIN  
BARRON & ASSOCIATES, P.C. - JOHN H. BARRON, III  
SHIJIE FENG

**FIRM FOUNDERS:**  
EVO A. DECONCINI (1901-1986)  
JOHN R. McDONALD (1933-2012)  
DENNIS W. DECONCINI

**PHOENIX OFFICE:**  
7310 NORTH 16TH STREET, SUITE 330  
PHOENIX, ARIZONA 85020  
(602) 282-0500  
FAX: (602) 282-0520

December 15, 2015

PLEASE REPLY TO TUCSON  
FTILLEY@DMYL.COM

**Via Certified Mail - Return Receipt Requested**

Jaime S. Gomez  
Medina Property Group, LLC  
8004 NW 154 ST  
#185  
Miami, FL 33016

**Certified Article Number**  
9414 7266 9904 2050 9955 84  
**SENDERS RECORD**

**RE: Notice and Demand for Contribution to Annual Claim Maintenance Fees**

Dear Mr. Gomez:

This office represents Sunburst Minerals, LLC ("Sunburst") regarding 51 unpatented mining claims and millsites situated in the Mineral Park or Wallapai Mining District, Sections 22, 23, 26 and 27, Township 23 North, Range 18 West, G&SRM, Mohave County, Arizona (the "Property"). This letter is sent pursuant to A.R.S. § 27-221 and 30 U.S.C. § 28 to request that Medina Property Group, LLC ("Medina") contribute its proportionate share of the annual claim maintenance fees paid by Sunburst for the Property for the 2015-2016 assessment year.

Attached as Exhibit A to this letter is a list of the 51 unpatented mining claims and millsites for which payment was made by Sunburst, and the payment receipt from the Bureau of Land Management (BLM). As you will see, Sunburst paid \$7,905.00 for the 2015-2016 assessment year. Given Medina's claimed 20% interest in the Property, Sunburst requests that Medina contribute \$1,581.00. Payment may be made by mailing a check to this office for \$1,581.00 made out to Sunburst Minerals, LLC.

If your payment is not received within 90 days of your receipt of this demand, Sunburst will record the appropriate affidavit and notice to the effect that no payment has been made and under federal law cited above, the "interest in the claim shall become the property of [the] co-owners who have made the required expenditures."

Thank you for your attention to this matter.

PHOENIX, ARIZONA  
2015 NOV 17 10:00 AM  
DMYL.COM

DECONCINI McDONALD YETWIN & LACY  
A PROFESSIONAL CORPORATION  
ATTORNEYS AT LAW

Medina Property Group, LLC  
December 15, 2015  
Page 2

Sincerely,



Paul M. Tilley

pmt

I:\FILES\DOCS\GREY13\121154\DOC\R04212.DOCX

RECEIVED  
BLM AZ STATE OFFICE  
2016 NOV -4 PM 2:52  
PHOENIX, ARIZONA

**EXHIBIT A**  
**Mining Claims and Mill Sites**

Claim Name	Mohave County Recorder's Book/Page	BLM AMC Number
Copper Hill Mill Site No. 1	84/399-400	105792
Copper Hill Mill Site No. 2	84/401-402	105793
Copper Hill Mill Site No. 3	84/403-404	105794
Copper Hill Mill Site No. 4	84/405-406	105795
Copper Hill Mill Site No. 5	84/407-408	105796
Copper Hill Mill Site No. 6	84/409-410	105797
Copper Hill Mill Site No. 7	84/411-412	105798
Copper Hill Mill Site No. 8	84/413-414	105799
Copper Hill Mill Site No. 10	84/417-418	105801
Copper Hill Mill Site No. 11	84/419-420	105802
Copper Hill Mill Site No. 12	84/421-422	105803
Hermes Mill Site No. 13	84/423-424	105804
Copper Hill Mill No. 1 Mill Site 14	84/425-426	105805
Copper Hill Mill No. 1 Mill Site No. 15	84/427-428	105806
Copper Hill No. 2	WW/151 (Amended 6-A/55-56)	105785
Hermes	Y/463 (Amended 6-A/61-62)	105786
Hermes No. 2	AA/191 (Amended 6-A/63-64)	105787
Jimtown Copper No. 1	KK/546 (Amended 6-A/57-58)	105788
Valley Copper No. 1	6-A/50	105789
Valley Copper No. 2	5-1/25	105790
Valley Copper No. 3	6-C/118-119	105791
Emerald No. 1	2706/457-458	339597
Emerald No. 2	2722/782-783	339598
FDR	7006/755	386617

PHOENIX, ARIZONA

2016 NOV -4 PM 2:52

RECEIVED  
BLM AZ STATE OFFICE



Emerald 1A	5282/269-270	364261
Emerald 2A	5282/271	364262
Emerald 3	5282/272	364263
Emerald 4	5282/273	364264
Emerald 5	5282/274	364265
Emerald 6	5282/275	364266
Emerald 7	5282/276	364267
Emerald 8	5282/277	364268
Emerald 9	5282/278	364269
Emerald 10	5282/279	364270
Emerald 11	5282/280	364271
Emerald 12	5282/281	364272
Emerald 13	5282/282	364273
Emerald 14	5282/283	364274
Emerald 15	5282/284	364275
Emerald 16	5282/285	364276
Emerald 17	5282/286	364277
Emerald 18	5282/287	364278
Emerald 19	5282/288	364279
Emerald 20	5282/289	364280
Emerald #21	5349/445-446	364620
Emerald #22	5349/447-448	364621
Emerald #30	5349/463-464	364622
Emerald 31	5349/465-466	364623
Emerald #43	5349/489-490	364624
Emerald 44	5349/491-492	364625
Emerald #45	5349/493-494	364626

K:\FILES\DOCS\GREY13\121154\DOCQW8444.DOCX

RECEIVED  
BLM AZ  
2016 NOV -4 PM 2:52  
PHOENIX, ARIZONA

**United States Department of the Interior**  
**Bureau of Land Management**  
 BUSINESS & SUPPORT SVCS DIV  
 ONE N CENTRAL AVE SUITE 800  
 PHOENIX, AZ 85004 -4427  
 Phone: (602) 417-9200

Receipt

No: 3380485

Transaction #: 3478768	
Date of Transaction: 08/28/2015	
CUSTOMER:	
SUNBURST MINERALS LLC 912 COLE ST SAN FRANCISCO, CA 94117 US	

LINE #	QTY	DESCRIPTION	REMARKS	UNIT PRICE	TOTAL
1	1.00	LOCATABLE MINERALS / MINING CLAIMS- NOT NEW-UNADJUD.ONE AUTH NO. ONLY / MINING CLAIM MONEY RECEIVED CASES: AMC364626/\$7905.00		- n/a -	7905.00
<b>TOTAL:</b>					<b>\$7,905.00</b>

PAYMENT INFORMATION			
NOTE: Items will appear on credit card statement as "BLM O.Mining Claim".			
1	AMOUNT:	7905.00	POSTMARKED: N/A
	TYPE:	CREDIT CARD	RECEIVED: 08/28/2015
	NAME:	SUNBURST MINERALS LLC 912 COLE ST SAN FRANCISCO CA 94117 US	
	CARD NO:	XXXXXXXXXXXX2002	AUTH CODE: 587983
	NAME ON CARD:	SUNBURST MINERALS LLC	
	EXPIRES:	06/2018	
	SIGNATURE:		

REMARKS

This receipt was generated by the automated BLM Collections and Billing System and is a paper representation of a portion of the official electronic record contained therein.

[http://ilnmirm0ap301/cgibin/cbsp/zorder\\_search?screen\\_mode=UPDATE](http://ilnmirm0ap301/cgibin/cbsp/zorder_search?screen_mode=UPDATE)

RECEIVED  
 BLM AZ STATE OFFICE  
 PHOENIX, ARIZONA  
 9/8/2015 10:52

9414 7266 9904 2050 9955 84

2016011043 Page: 11 of 11

**TO:** Jaime S. Gomez  
Medina Property Group, LLC  
8004 154 Street  
#185  
Miami, FL 33016

**SENDER**PMT

**REFERENCE**121154

PS Form 3800, January 2005

RETURN RECEIPT SERVICE	Postage	0.485
	Certified Fee	3.45
	Return Receipt Fee	2.80
	Restricted Delivery	0.00
	Total Postage & Fees	6.735

**USPS®**  
**Receipt for**  
**Certified Mail®**

No Insurance Coverage Provided  
Do Not Use for International Mail



2. Article Number



9414 7266 9904 2050 9955 84

3. Service Type **CERTIFIED MAIL®**

4. Restricted Delivery? (Extra Fee)  Yes

1. Article Addressed to:  
Jaime S. Gomez  
Medina Property Group, LLC  
8004 154 Street  
#185  
Miami, FL 33016

COMPLETE THIS SECTION ON DELIVERY

A. Received by (Please Print Clearly) <i>Nathan Padilla</i>	B. Date of Delivery
C. Signature <i>[Signature]</i> UPS Store	<input type="checkbox"/> Agent <input checked="" type="checkbox"/> Addressee
D. Is delivery address different from item 1? If YES, enter delivery address below:	<input type="checkbox"/> Yes <input checked="" type="checkbox"/> No

Reference Information

121154  
PMT

PS Form 3811, January 2005

Domestic Return Receipt

PHOENIX, ARIZONA  
2016 NOV -4 PM 2:52  
RECEIVED  
BLM AZ STATE OFFICE

**United States Department of the Interior**  
**Bureau of Land Management**  
 DIV OF LANDS, MINRLS & ENERGY  
 ONE N CENTRAL AVE  
 PHOENIX, AZ 85004 -4427  
 Phone: 602-417-9200

Receipt

No: 3693755

<b>Transaction #:</b> 3798357	
<b>Date of Transaction:</b> 11/07/2016	
CUSTOMER:	
DECONCINI MCDONALD YETWIN & LACY P C 2525 E BROADWAY BLVD STE 200 TUCSON, AZ 85716-5350 US	

LINE #	QTY	DESCRIPTION	REMARKS	UNIT PRICE	TOTAL
1	1.00	LOCATABLE MINERALS / MINING CLAIMS- NOT NEW-UNADJUD, ONE AUTH NO. ONLY / MINING CLAIM MONEY RECEIVED CASES: AMC105792/\$510.00	TRF - 51	- n/a -	510.00
<b>TOTAL:</b>					<b>\$510.00</b>

PAYMENT INFORMATION			
1	AMOUNT:	510.00	POSTMARKED: 11/02/2016
	TYPE:	CHECK	RECEIVED: 11/04/2016
	CHECK NO:	063767	
	NAME:	DECONCINI MCDONALD YETWIN & LACY P.C. 2525 E BROADWAY BLVD STE 200 TUCSON AZ 85716-5350 US	

REMARKS

This receipt was generated by the automated BLM Collections and Billing System and is a paper representation of a portion of the official electronic record contained therein.



DeConcini McDonald  
Attn.: Paul M. Tilley  
2525 E. Broadway Blvd.  
Suite 200  
Tucson, AZ 85716

POSTNET  
9414 7266 9904 2067 1009 19



9414 7266 9904 2067 1009 19

RETURN RECEIPT REQUESTED

neopost  
11/02/2015

\$07.57<sup>9</sup>

ZIP CITY  
041111236589

RECEIVED  
BLM AZ STATE OFFICE  
NOV 11 11 2:51  
PHOENIX, ARIZONA



Bureau of Land Management  
Arizona State Office  
One North Central Avenue  
Suite 800  
Attn.: Accounts  
Phoenix, AZ 85004-4427



**NOTICE!!**

**These documents have been scanned!**

**Do not place un-scanned documents beneath this notice!**

**Do not remove this notice from this file!**

GPO Jacket No. 560-102  
Print Order 61540  
Rise Business Services, LLC  
Job=AZ15 6/24/2019



Box Number= AZ15130




Claim Begin-End: AMC364620-AMC364626

**3 Transfers**



AZ15130-6

AMC364455-AMC364805



DECONCINI MCDONALD YETWIN & LACY

A PROFESSIONAL CORPORATION  
ATTORNEYS AT LAW

2525 EAST BROADWAY BOULEVARD • SUITE 200 • TUCSON, ARIZONA 85716-5300  
(520) 322-5000 • (520) 322-5585 (FAX)

DMYL.COM

PAUL M. TILLEY  
ptilley@dmyl.com

2525 EAST BROADWAY BOULEVARD • SUITE 200  
TUCSON, ARIZONA 85716-5300  
(520) 322-5000 • (520) 322-5585 (Fax)

[WWW.DECONCINIMCDONALD.COM](http://WWW.DECONCINIMCDONALD.COM)

April 10, 2019

**Via Certified Mail - Return Receipt Requested**

Amy Depestel  
U.S. Bureau of Land Management  
One North Central Avenue  
Suite 800 (8<sup>th</sup> Floor)  
Phoenix, AZ 85004-4427

RECEIVED  
BLM AZ STATE OFFICE  
2019 APR 11 P 2:10  
PHOENIX, ARIZONA

**RE: Judgment Against Emerald Copper Corp.**

Dear Ms. Depestel:

This letter is to request that the Bureau of Land Management (“BLM”) place in its records the enclosed certified copy of the Judgment Against Emerald Copper Corp. (“Judgment”) issued by the United States District Court in and for the District of Arizona in Case No. 3:15-cv-08274-JWS. The Judgment affirms the validity of certain unpatented mining claims and millsites held by Sunburst Minerals, LLC (“Sunburst”), and finds that certain unpatented mining claims held by Emerald Copper Corp. (“Emerald Copper”) are invalid to the extent that they overlap the unpatented mining claims and millsites held by Sunburst.

Sunburst requests that the BLM place the enclosed Judgment in the appropriate LEAD files for the unpatented mining claims and millsites held by Sunburst that are referenced in the Judgment. This would include the following LEAD files:

AMC 105785  
AMC 339597  
AMC 364261  
AMC 364620  
AMC 386616  
AMC 439433

Thank you for your assistance in this matter. If you have any questions, please do not hesitate to contact this office.

Bureau of Land Management  
April 10, 2019  
Page 2

Sincerely,



Paul M. Tilley

pmt

Enc.

Judgment Against Emerald Copper Corp.

I:\FILES\DOCS\GREY13\121154\DOC\13T2934.DOCX

PHOENIX, ARIZONA

2019 APR 11 P 2:11

RECEIVED  
BLM AZ STATE OFFICE



RECEIVED  
BLM AZ STATE OFFICE  
2019 APR 11 P 2:11  
PHOENIX, ARIZONA

UNITED STATES DISTRICT COURT  
IN AND FOR THE DISTRICT OF ARIZONA

Sunburst Minerals, LLC, an Arizona  
limited liability company,

NO. 3:15-cv-08274-JWS

Plaintiff/Counter-defendant,

vs.

Emerald Copper Corp., a Colorado  
corporation; Fictitious Defendants 1-50  
who may have an interest in the present  
matter,

**JUDGMENT AGAINST EMERALD  
COPPER CORP.**

Defendants/Counterclaimant,

THIS MATTER was tried to the Court on November 13 and 14, 2018, and the Court filed an Order and Opinion at Doc. No. 198 on February 4, 2019. The Court also entered pre-trial orders at Doc. Nos. 112, 127, and 136 which narrowed the issues for trial. The applicable portions of those rulings are incorporated herein.

IT IS HEREBY ORDERED that Plaintiff and Counter-defendant, Sunburst Minerals, LLC ("Sunburst"), pursuant to the Court's Order and Opinion filed on September 25, 2017, at Doc. No. 112, the Order and Opinion filed on October 25, 2017, at Doc. No. 127, and the Order and Opinion filed on February 4, 2019, at Doc. No. 198, is granted judgment in its favor as to both counts of its complaint, and both counts of Defendant and

1 Counterclaimant's, Emerald Copper Corp. ("Emerald Copper") countercomplaint, with  
 2 regard to the unpatented mining claims and mill sites held by Sunburst (collectively the  
 3 "Sunburst Claims") as follows:

4 1. The Court declares that the following Sunburst Claims (the "Valid Sunburst  
 5 Claims") were staked in conformity with applicable state and federal law and are valid  
 6 unpatented mining claims and mill sites:  
 7

8 a. The Sunburst Historic Claims:

Claim Name	Mohave County Recorder's Book/Page; Fee No.	BLM AMC Number
Copper Hill Mill Site No. 1	84/399-400	105792
Copper Hill Mill Site No. 2	84/401-402	105793
Copper Hill Mill Site No. 3	84/403-404	105794
Copper Hill Mill Site No. 4	84/405-406	105795
Copper Hill Mill Site No. 5	84/407-408	105796
Copper Hill Mill Site No. 6	84/409-410	105797
Copper Hill Mill Site No. 7	84/411-412	105798
Copper Hill Mill Site No. 8	84/413-414	105799
Copper Hill Mill Site No. 10	84/417-418	105801
Copper Hill Mill Site No. 11	84/419-420	105802
Copper Hill Mill Site No. 12	84/421-422	105803
Hermes Mill Site No. 13	84/423-424	105804
Copper Hill Mill No. 1 Mill Site 14	84/425-426	105805
Copper Hill Mill No. 1 Mill Site No. 15	84/427-428	105806
Copper Hill No. 2	WW/151 (Amended 6-A/55-56)	105785

1	Hermes	Y/463 (Amended 6-A/61-62)	105786
2	Hermes No. 2	AA/191 (Amended 6-A/63-64)	105787
3			
4	Jimtown Copper No. 1	KK/546 (Amended 6-A/57-58)	105788
5	Valley Copper No. 1	6-A/50	105789
6	Valley Copper No. 2	5-I/25	105790
7	Valley Copper No. 3	6-C/118-119	105791
8	Emerald No. 1	2706/457-458	339597
9	Emerald No. 2	2722/782-783	339598
10	FDR	7006/755	386617

b. Sunburst 2004 Claims<sup>1</sup>

Claim Name	Mohave County Recorder's Book/Page; Fee No.	BLM AMC Number
Emerald 5	5282/274 (Amended 2016040406)	364265
Emerald 6	5282/275	364266
Emerald 7	5282/276 (Amended 2016040407)	364267
Emerald 8	5282/277	364268
Emerald 9	5282/278 (Amended 2016040408)	364269
Emerald 10	5282/279	364270
Emerald 11	5282/280	364271
Emerald 12	5282/281	364272
Emerald 13	5282/282	364273

<sup>1</sup> The validity of Emerald 31 was not discussed in the Order and Opinion at Doc. No. 198, however Sunburst conceded that Emerald 31 was invalid based on the trial testimony of T. Robert Breen and as such Emerald 31 is not included in the judgment as a valid claim.



1	Emerald 14	5282/283	364274
2	Emerald 15	5282/284	364275
3	Emerald 16	5282/285	364276
4	Emerald 17	5282/286	364277
5	Emerald 18	5282/287	364278
6	Emerald 19	5282/288	364279
7	Emerald 20	5282/289	364280
8	Emerald #21	5349/445-446	364620
9	Emerald #22	5349/447-448	364621
10	Emerald #30	5349/463-464	364622
11	Emerald #43	5349/489-490	364624
12	Emerald 44	5349/491-492	364625

c. Sunburst 2016 Claims

Claim Name	Mohave County Recorder's Book/Page; Fee No.	BLM AMC Number
Emerald 40	2016040409	439436

2. Emerald Copper did not establish that any of the Valid Sunburst Claims are oversized and the Court finds that the Block Claims (Emerald 5-20) are not oversized and therefore no gaps exist between the claims.

3. Emerald Copper has no interest of any kind in the Valid Sunburst Claims.

4. Sunburst is the sole record title owner of the Valid Sunburst Claims.

5. Emerald Copper is barred and forever enjoined from asserting any interest, lien or claim whatever in the Valid Sunburst Claims.

6. The following unpatented mining claims claimed by Sunburst are invalid:



<b>Claim Name</b>	<b>Mohave County Recorder's Book/Page; Fee No.</b>	<b>BLM AMC Number</b>
Emerald 2B	2016040403	439433
Emerald 3A	2016040404	439434
Emerald 4A	2016040405	439435
Emerald 31	5349/465-466	364623
Emerald 41	2016040410	439437
Emerald #45	5349/493-494	364626

7. The following unpatented mining claims claimed by Emerald Copper, and referenced in Emerald Copper's Answer to Second Amended Complaint and Counterclaims, at Doc. No. 46 (the "Emerald Copper Claims"), are junior to the Sunburst Claims. All such claims are invalid to the extent that they overlap the Valid Sunburst Claims. Further, any Emerald Copper Claim that was located in a manner such that its location monument was placed on one of the Valid Sunburst Claims is also invalid. The Emerald Copper Claims referenced in this paragraph are:

<b>Name of Claim</b>	<b>Bk/Pg Reception No</b>	<b>Twncshp/Range/Sec.</b>	<b>BLM Serial No</b>
BT 3	2012054160	23N / 18W / 26	AMC 418088
BT 4	2012054161	23N / 18W / 27	AMC 418089
BT 5	2012054162	23N / 18W / 26	AMC 418090
BT 6	2012054163	23N / 18W / 27	AMC 418091
BT 7	2012054164	23N / 18W / 23 and	AMC 418092
BT 8	2012054165	23N / 18W / 22 and	AMC 418093
BT 9	2012054166	23N / 18W / 23	AMC 418094
BT 10	2012054167	23N / 18W / 22	AMC 418095
BT 11	2012054168	23N / 18W / 23	AMC 418096
BT 12	2012054169	23N / 18W / 22	AMC 418097
BT 13	2012054170	23N / 18W / 23	AMC 418098
BT 14	2012054171	23N / 18W / 22	AMC 418099
BT 15	2012054172	23N / 18W / 23	AMC 418100
BT 16	2012054173	23N / 18W / 22	AMC 418101
BT 17	2012054174	23N / 18W / 23	AMC 418102

1	BT 18	2012054175	23N / 18W / 22	AMC 418103
2	BT 19	2012054176	23N / 18W / 22	AMC 418104
3	BT 20	2012054177	23N / 18W / 22	AMC 418105
4	BT 21	2012054178	23N / 18W / 22	AMC 418106
5	BT 22	2012054179	23N / 18W / 22	AMC 418107
6	BT 23	2012054180	23N / 18W / 22	AMC 418108
7	BT 24	2012054181	23N / 18W / 22	AMC 418109
8	BT 25	2012054182	23N / 18W / 22	AMC 418110
9	BT 26	2012054183	23N / 18W / 22	AMC 418111
10	BT 27	2012054184	23N / 18W / 22	AMC 418112
11	JLR 1	2012054189	23N / 18W / 23	AMC 418114
12	JLR 3	2012054191	23N / 18W / 23	AMC 418116
13	JLR 5	2012054193	23N / 18W / 22 and	AMC 418118
14	JLR 7	2012054195	23N / 18W / 22	AMC 418120
15	JLR 13	2012054201	23N / 18W / 22	AMC 418126
16	YJBS 37	2012054186	23N / 18W / 22	AMC 418136
17	YJBS 38	2012054187	23N / 18W / 22	AMC 418137
18	BD 1	2015006925	23N / 18W / 22	AMC 430498
19	BD 2	2015006923	23N / 18W / 22	AMC 430499
20	BD 3	2015006924	23N / 18W / 22	AMC 430500
21	BD 4	2015006926	23N / 18W / 22 and	AMC 430501
22	BD 5	2015006927	23N / 18W / 22 and	AMC 430502
23	BT 2C		23N / 18W / 26 and	
24	BT 3C		23N / 18W / 22,23,26	
25	BT 4C		23N / 18W / 26 and	
26	BT 5C		23N / 18W / 22 and	

8. Emerald Copper, as admitted in the Joint Statement of Uncontested Facts filed by Sunburst and Emerald Copper, elected to cease maintaining the YJBS 39 unpatented mining claim. The YJBS 39 unpatented claim was declared void ab intio pursuant to a Bureau of Land Management decision dated June 10, 2013. Therefore, the YJBS 39 unpatented mining claim is invalid.



1 9. Any unpatented mining claims, and portions of said claims, whether listed  
2 above or not, currently held or claimed by Emerald Copper that overstate the Valid  
3 Sunburst Claims are deemed invalid.

4 10. By overstating the Valid Sunburst Claims and by preventing Sunburst from  
5 accessing its claims, Emerald Copper has committed trespass. Sunburst is entitled to  
6 nominal damages in the amount of One Dollar (\$1.00).

7 11. Emerald Copper, and its agents and affiliates, are ordered to cease any further  
8 acts of trespass on the Valid Sunburst Claims, whether by overstating the claims or by  
9 preventing Sunburst from freely accessing its claims, patrolling the Valid Sunburst Claims,  
10 or otherwise interfering with unfettered access to the Valid Sunburst Claims by Sunburst or  
11 its invitees.

12 12. Sunburst is entitled to an award of appropriate attorneys' fees in the amount  
13 of \_\_\_\_\_ and costs in the amount of \_\_\_\_\_.

14 DATED this 25<sup>th</sup> day of March 2019.

15  
16 /s/ JOHN W. SEDWICK  
17 SENIOR JUDGE, UNITED STATES DISTRICT COURT

18 I hereby attest and certify on 4/14/19  
19 that the foregoing document is a full, true and correct  
20 copy of the original on file in my office and in my cus-  
21 tody.  
22 By [Signature] Deputy  
23 CLERK, U.S. DISTRICT COURT  
24 DISTRICT OF ARIZONA

25 RECEIVED  
26 PLM AZ STATE OFFICE  
2019 APR 11 P 2:11  
PHOENIX, ARIZONA

AMC 364620



DECONCINI MCDONALD YETWIN & LACY

A PROFESSIONAL CORPORATION  
ATTORNEYS AT LAW

2525 EAST BROADWAY BOULEVARD • SUITE 200 • TUCSON, ARIZONA 85716-5300  
(520) 322-5000 • (520) 322-5585 (FAX)

DMYL.COM

DENISE M. BAINTON  
ALICE W. CALLISON  
BARRY M. COREY  
JODY A. CORRALES  
PETER B. GOLDMAN  
NATHAN B. HANNAH  
STEVEN J. ITRIN  
JAMES A. JUTRY  
EDWARD J. LABER  
JOHN C. LACY  
KATHRYN B. NELSON

RYAN D. O'NEAL  
ALEXIA J. PETERSON  
JOHN C. RICHARDSON  
LISA ANNE SMITH  
SPENCER A. SMITH  
SESALY O. STAMPS  
JAMES M. SUSA  
PAUL M. TILLEY  
GARY F. URMAN  
MICHAEL R. URMAN

**FIRM FOUNDERS:**  
EVO A. DECONCINI (1901-1986)  
JOHN R. MCDONALD (1933-2012)  
DENNIS W. DECONCINI

**PHOENIX OFFICE:**  
7310 NORTH 16TH STREET, SUITE 330  
PHOENIX, ARIZONA 85020  
(602) 282-0500  
FAX: (602) 282-0520

**Of COUNSEL:**  
RICHARD M. YETWIN  
BARRON & ASSOCIATES, P.C. - JOHN H. BARRON, III  
SHIJI FENG

September 9, 2015

PLEASE REPLY TO TUCSON  
MURMAN@DMYL.COM

Bureau of Land Management  
Arizona State Office  
Attn: Dana Jones  
One N. Central Avenue  
Phoenix, AZ 85004

Re: Notice of Transfer of Interest - Emerald #31, AMC 364623

Dear Ms. Jones:

To follow up our call earlier this week, this will confirm that the Emerald #31 unpatented claim (AMC 364623) was in fact transferred to Sunburst Minerals LLC pursuant to a trustee's sale held June 22, 2015. The legal description on the Trustee's Deed resulting from that sale transposed the last two digits of the AMC number for the above claim. We are contemporaneously recording a corrected Trustee's Deed in Mohave County which reflects the corrected AMC number. A copy of same is enclosed.


Thank you for bringing this to our attention and also thanks in advance for your update of your records in this regard.

Very truly yours,

Michael R. Urman

rl  
enc  
c w/enc Matt Garlinghouse (via email)

I:\FILES\DOCS\GREY13\121154\LTR\QP2013.DOCX





After recording, please return to:

Michael R. Urman  
DeConcini McDonald Yetwin & Lacy, P.C.  
2525 E. Broadway, Suite 200  
Tucson, AZ 85716-5300

**TRUSTEE'S DEED**  
**(Correction to Legal Description)**

Michael R. Urman, as the duly appointed Trustee of the Deed of Trust hereinafter described, does hereby grant and convey, but without covenant or warranty, express or implied, to Sunburst Minerals, LLC, an Arizona limited liability company (herein called "Grantee"), whose mailing address is 912 Cole Street #204, San Francisco, CA 94117, the real property interests situated in Mohave County, State of Arizona, described as follows:

The interest of Trustor under the below-described Deed of Trust in certain unpatented mining claims and millsites located in Township 23 North, Range 18 West, GSRM, Sections 22, 23, 26 and 27, Mohave County, Arizona, as more particularly set forth on Exhibit A attached hereto and incorporated herein by this reference, along with any and all easements or rights-of-way benefitting said real property interests

This conveyance is made pursuant to the power of sale conferred upon Trustee by Deed of Trust dated January 10, 2013, made by Sierra Resource Group, Inc., a Nevada corporation, as Trustor, National Chicago Title Insurance Company, as original Trustee, and Grand View Ventures, LLC, a California limited liability company, as original Beneficiary, and recorded on January 31, 2013, in the Office of the County Recorder of Mohave County, Arizona, at Fee No. 2013 005501.

A Notice of Substitution of Trustee appointing Michael R. Urman, Esq. as Successor Trustee was recorded on December 15, 2014, in the Office of the County Recorder of Mohave County, Arizona, at Fee No. 2014 053940. This conveyance is made after fulfillment by the Trustee of the conditions specified in said Deed of Trust and in compliance with the laws of the State of Arizona.


2015 SEP 14 PM 12:14  
RECEIVED  
BLM AZ STATE OFFICE

Said property was sold by Trustee at public auction on June 22, 2015, at the place named in the Notice of Trustee's Sale recorded in the County of Mohave, in which said property is situated. Grantee, being the highest bidder at such sale, became the purchaser of said property pursuant to a credit bid in the amount of \$400,000.00.

EXEMPT UNDER A.R.S. § 11-1134(B)(1).

DATED this 9<sup>th</sup> day of September, 2015.

TRUSTEE:

  
\_\_\_\_\_  
Michael R. Urman


STATE OF ARIZONA        )  
  )  
County of Pima            )        ss:


The foregoing instrument was acknowledged before me this 9<sup>th</sup> day of September, 2015, by Michael R. Urman.

My Commission Expires:

01/08/2017

I:\FILES\DOCS\GREY13\121154\FORM\QP1665.DOC

  
\_\_\_\_\_  
Notary Public



RECEIVED  
BLM AZ STATE OFFICE  
2015 SEP 14 PM 12:14  
PHOENIX, ARIZONA

Exhibit A  
Mining Claims and Mill Sites

Mohave County Recorder's			
Claim Name	Book/Page	AMC Number	Remark
Copper Hill Mill No. 1	84/399-400	105792	
Copper Hill Mill No. 2	84/401-402	105793	
Copper Hill Mill No. 3	84/403-404	105794	
Copper Hill Mill No. 4	84/405-406	105795	
Copper Hill Mill No. 5	84/407-408	105796	
Copper Hill Mill No. 6	84/409-410	105797	
Copper Hill Mill No. 7	84/411-412	105798	
Copper Hill Mill No. 8	84/413-414	105799	
Copper Hill Mill No. 10	84/417-418	105801	
Copper Hill Mill No. 11		105802	
Copper Hill Mill No. 12		105803	
Copper Hill Mill No. 13	84/425-426	105804	
Copper Hill Mill No. 14	84/425-426	105805	
Copper Hill Mill No. 15	84/427-428	105806	
Copper Hill No. 2	WW/149-151(Amended 6A/55-56)	105785	
Hermes	Y/463 (Amended 6A/63-64)	105786	
Hermes No. 2	AA/191-193 (Amended 6A/63-64)	105787	
Jimtown Copper No. 1	6A/57-58	105788	
Valley Copper No. 1	6A/50	105789	
Valley Copper No. 2	6I/25	105790	
Valley Copper No. 3	6C/118-119	105791	
Emerald No. 1	2706/457-458	339597	
Emerald No. 2	2706/459-460	339598	
FDR		386617	
<b>Subtotal Old Claims</b>			
Emerald #1A	5282/269-270	364261	
Emerald #2A	5282/271	364262	
Emerald #3	5282/272	364263	
Emerald #4	5282/273	364264	
Emerald #5	5282/274	364265	
Emerald #6	5282/275	364266	
Emerald #7	5282/276	364267	
Emerald #8	5282/277	364268	
Emerald #9	5282/278	364269	

2015 SEP 14 PM 12:14

Exhibit A-1

RECEIVED  
BLM AZ STATE OFFICE

Emerald #10	5282/279	364270
Emerald #11	5282/280	364271
Emerald #12	5282/281	364272
Emerald #13	5282/282	364273
Emerald #14	5282/283	364274
Emerald #15	5282/284	364275
Emerald #16	5282/285	364276
Emerald #17	5282/286	364277
Emerald #18	5282/287	364278
Emerald #19	5282/288	364279
Emerald #20	5282/289	364280
Emerald #21	5349/445-446	364620
Emerald #22	5349/447-448	364621
Emerald #30	5349/463-464	364622
Emerald #19	5282/288	364279
Emerald #31	5349/465-466	<del>364622</del> 364623
Emerald #43	5349/489-490	364624
Emerald #44	5349/491-492	364625
Emerald #45	5349/493-494	364626
Subtotal New Claims		
Total		

PHOENIX, ARIZONA

2015 SEP 14 PM 12:14

Exhibit A-2

RECEIVED  
BLM AZ STATE OFFICE



DeCONCINI McDONALD YETWIN & LACY

A PROFESSIONAL CORPORATION

ATTORNEYS AT LAW

2525 EAST BROADWAY BOULEVARD, SUITE 200  
TUCSON, ARIZONA 85716-5300

PHOENIX, AZ

AZ 852

09 SEP '15

PM 3 L

neopost

09/09/2015

US POSTAGE

FIRST CLASS MAIL

\$00.48<sup>5</sup>



ZIP 85716  
041L11236589

BUREAU OF LAND MANAGEMENT  
ARIZONA STATE OFFICE  
ATTN: DANA JONES  
ONE NORTH CENTRAL AVENUE  
PHOENIX AZ 85004

85004442700



AMC 105785  
AMC 339597  
AMC 364261  
AMC 364620

Bureau of Land Management  
Arizona State Office  
One North Central Avenue  
Phoenix, AZ 85004

Re: Notice of Transfer of Interest

Ladies and Gentlemen:

Notice is hereby given pursuant to 43 C.F.R. § 3833.32(b) that, by Trustee's Deed dated June 22, 2015 (a copy of which is enclosed and incorporated herein by this reference), Sunburst Minerals, LLC, an Arizona limited liability company, has acquired via foreclosure transfer all of the interest of Sierra Resource Group, Inc., a Nevada corporation, in 37 unpatented lode mining claims and 14 mill site claims (the "Claims").

1. The claims transferred are in Mohave County, Arizona, and the names of which and the serial numbers assigned to each claim are set forth in Exhibit A of the enclosed Trustee's Deed.


2. The name and mailing list of the entity to which the claims have been transferred are:

Sunburst Minerals, LLC  
912 Cole Street #204  
San Francisco, CA 94117

3. A check in the amount of \$510.00 is enclosed to cover the fee for the transfer of 51 claims as indicated on the table at 43 C.F.R. § 3830.21.

Dated this 19 day of August, 2015.

RECEIPT # 3376042



Matt Garlinghouse  
Agent for Sunburst Minerals, LLC

I:\FILES\DOCS\GREY13\121154\LTR\QL1193.DOCX

RECEIVED  
2015 AUG 24 P 3:29  
PHOENIX, ARIZONA

ENTERED INTO COMPUTER  
8/19/15 [Signature]

4E



**FEE# 2015029802**

After recording, please return to:

Michael R. Urman  
DeConcini McDonald Yetwin & Lacy, P.C.  
2525 E. Broadway, Suite 200  
Tucson, AZ 85716-5300

OFFICIAL RECORDS  
OF MOHAVE COUNTY  
CAROL MEIER,  
COUNTY RECORDER



07/06/2015 08:28 AM Fee: \$13.00

PAGE: 1 of 4

**TRUSTEE'S DEED**

Michael R. Urman, as the duly appointed Trustee of the Deed of Trust hereinafter described, does hereby grant and convey, but without covenant or warranty, express or implied, to Sunburst Minerals, LLC, an Arizona limited liability company (herein called "Grantee"), whose mailing address is 912 Cole Street #204, San Francisco, CA 94117, the real property interests situated in Mohave County, State of Arizona, described as follows:

The interest of Trustor under the below-described Deed of Trust in certain unpatented mining claims and millsites located in Township 23 North, Range 18 West, GSRM, Sections 22, 23, 26 and 27, Mohave County, Arizona, as more particularly set forth on Exhibit A attached hereto and incorporated herein by this reference, along with any and all easements or rights-of-way benefitting said real property interests

RECEIVED  
CLM & RECORDS  
2015 AUG 24 P 3:09  
PHOENIX, ARIZONA

This conveyance is made pursuant to the power of sale conferred upon Trustor by Deed of Trust dated January 10, 2013, made by Sierra Resource Group, Inc., a Nevada corporation, as Trustor, National Chicago Title Insurance Company, as original Trustee, and Grand View Ventures, LLC, a California limited liability company, as original Beneficiary, and recorded on January 31, 2013, in the Office of the County Recorder of Mohave County, Arizona, at Fee No. 2013 005501.

A Notice of Substitution of Trustee appointing Michael R. Urman, Esq. as Successor Trustee was recorded on December 15, 2014, in the Office of the County Recorder of Mohave County, Arizona, at Fee No. 2014 053940. This conveyance is made after fulfillment by the Trustee of the conditions specified in said Deed of Trust and in compliance with the laws of the State of Arizona.


**ENTERED INTO COMPUTER**

09/04/15 [Signature]

Said property was sold by Trustee at public auction on June 22, 2015, at the place named in the Notice of Trustee's Sale recorded in the County of Mohave, in which said property is situated. Grantee, being the highest bidder at such sale, became the purchaser of said property pursuant to a credit bid in the amount of \$400,000.00.

**EXEMPT UNDER A.R.S. § 11-1134(B)(1).**

DATED this 22<sup>nd</sup> day of June, 2015.

TRUSTEE.  
  
Michael R. Urman

STATE OF ARIZONA     )  
                                  )  
County of Pima         )


ss:


The foregoing instrument was acknowledged before me this 22<sup>nd</sup> day of June, 2015, by Michael R. Urman.

My Commission Expires:

01/08/2017

I:\FILES\DOCS\GREY13\121154\FORM\QF4687.DOC

  
Notary Public



RECEIVED  
CLM  
2015 AUG 24 P 3:29  
PHOENIX, ARIZONA



**Exhibit A  
Mining Claims and Mill Sites**

Mohave County Recorder's			
Claim Name	Book/Page	AMC Number	Remark
Copper Hill Mill No. 1	84/399-400	105792	
Copper Hill Mill No. 2	84/401-402	105793	
Copper Hill Mill No. 3	84/403-404	105794	
Copper Hill Mill No. 4	84/405-406	105795	
Copper Hill Mill No. 5	84/407-408	105796	
Copper Hill Mill No. 6	84/409-410	105797	
Copper Hill Mill No. 7	84/411-412	105798	
Copper Hill Mill No. 8	84/413-414	105799	
Copper Hill Mill No. 10	84/417-418	105801	
Copper Hill Mill No. 11		105802	
Copper Hill Mill No. 12		105803	
Copper Hill Mill No. 13	84/425-426	105804	
Copper Hill Mill No. 14	84/425-426	105805	
Copper Hill Mill No. 15	84/427-428	105806	
Copper Hill No. 2	WW/149-151(Amended 6A/55-56)	105785	
Hermes	Y/463 (Amended 6A/63-64)	105786	
Hermes No. 2	AA/191-193 (Amended 6A/63-64)	105787	
Jimtown Copper No. 1	6A/57-58	105788	
Valley Copper No. 1	6A/50	105789	
Valley Copper No. 2	6I/25	105790	
Valley Copper No. 3	6C/118-119	105791	
Emerald No. 1	2706/457-458	339597	
Emerald No. 2	2706/459-460	339598	
FDR		386617	
<b>Subtotal Old Claims</b>			
Emerald #1A	5282/269-270	364261	
Emerald #2A	5282/271	364262	
Emerald #3	5282/272	364263	
Emerald #4	5282/273	364264	
Emerald #5	5282/274	364265	
Emerald #6	5282/275	364266	
Emerald #7	5282/276	364267	
Emerald #8	5282/277	364268	
Emerald #9	5282/278	364269	

14  
10  
2015 AUG 24 3:29 PM RECEIVED PHOENIX, ARIZONA

Emerald #10	5282/279	364270
Emerald #11	5282/280	364271
Emerald #12	5282/281	364272
Emerald #13	5282/282	364273
Emerald #14	5282/283	364274
Emerald #15	5282/284	364275
Emerald #16	5282/285	364276
Emerald #17	5282/286	364277
Emerald #18	5282/287	364278
Emerald #19	5282/288	364279
Emerald #20	5282/289	364280
Emerald #21	5349/445-446	364620
Emerald #22	5349/447-448	364621
Emerald #30	5349/463-464	364622
Emerald #19	5282/288	364279
Emerald #31	5349/465-466	364632
Emerald #43	5349/489-490	364624
Emerald #44	5349/491-492	364625
Emerald #45	5349/493-494	364626
<b>Subtotal New Claims</b>		
<b>Total</b>		

Duplicate  
316364623

17

not processed + 2

RECEIVED  
2015 AUG 24 P 3:30  
PHOENIX, ARIZONA

**United States Department of the Interior**  
**Bureau of Land Management**  
LANDS/RECREATION & PLANNING  
ONE N CENTRAL AVE  
PHOENIX, AZ 85004 -2203  
Phone: 602-417-9200

Receipt

No: 3376042

<b>Transaction #:</b> 3474276	
<b>Date of Transaction:</b> 08/25/2015	
CUSTOMER:	
SUNBURST MINERALS 912 COLE ST STE 204 SAN FRANCISCO, CA 94117-4316 US	

LINE #	QTY	DESCRIPTION	REMARKS	UNIT PRICE	TOTAL
1	1.00	LOCATABLE MINERALS / MINING CLAIMS- NOT NEW-UNADJUD, ONE AUTH NO. ONLY / MINING CLAIM MONEY RECEIVED CASES: AMC105792/\$510.00	TRF - 51	- n/a -	510.00
<b>TOTAL:</b>					<b>\$510.00</b>

PAYMENT INFORMATION					
1	AMOUNT:	510.00	POSTMARKED:	08/19/2015	
	TYPE:	CHECK	RECEIVED:	08/24/2015	
	CHECK NO:	1002			
	NAME:	SUNBURST MINERALS LLC 912 COLE ST STE 204 SAN FRANCISCO CA 94117-4316 US			

REMARKS

This receipt was generated by the automated BLM Collections and Billing System and is a paper representation of a portion of the official electronic record contained therein.

**Sunburst Minerals**

912 Cole St #204  
San Francisco, CA 94117

CAN FRANCISCO



1000



85004


U.S. POSTAGE  
PAID  
WOODSIDE, CA  
94062  
AUG 19, 15  
AMOUNT  
**\$3.94**  
R2305H129011-04

RECEIVED  
BLM AZ STATE OFFICE

7015 0640 0004 0216 0985 2015 AUG 24 P 3:14

PLACE STICKER AT TOP OF ENVELOPE TO THE RIGHT  
OF THE RETURN ADDRESS, FOLD AT DOTTED LINE

**CERTIFIED MAIL**



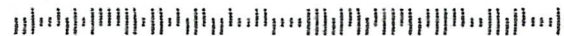
7015 0640 0004 0216 0985

PHOENIX, ARIZONA

**Bureau of Land Management**

Arizona State Office  
One North Central Avenue  
Suite 800  
Phoenix, AZ 85004-4427

85004-442700





AMC 105785  
AMC 339597  
AMC 386616  
AMC 364620  
AMC 364261

**NOTICE OF TRANSFER OF INTEREST**

Notice is hereby given pursuant to 43 C.F.R. § 3833.3 that the following transfers have occurred related to certain unpatented placer mining claims (the "Claims") situated in the Yavapai County, Arizona, the names of which and the serial numbers assigned to each claim by the authorized officer pursuant to 43 C.F.R. § 3833.12 are set forth in Exhibit A attached hereto and made a part hereof:

1. By SGV Resources, Inc. changing its name to Redstone Resources Corporation in July, 2008. (Exhibit B).

The name and mailing address of the entity to which the interest in the Claims has been sold, assigned or otherwise transferred is:

**Redstone Resources Corporation  
405 Urban Street, Ste. 200  
Lakewood, CO 80228**

DATED this 4<sup>th</sup> day of October, 2008.

By: Marian C. LaLonde  
Marian C. LaLonde, Agent

E:\FILES\DOCS\COPP06\271268\DOCM37404.DOC

2008 OCT 28 AM 10:39  
FBI - PHOENIX

1/28/09 [Signature]

**ENTERED INTO COMPUTER**

**EXHIBIT A**

POSTOFFICE  
PHOENIX, ARIZONA  
2000 OCT 28 A 10:31

## SCHEDULE A

The following unpatented mining claims and mill sites are situated in the Mineral Park (Wallapai) Mining District, Mohave County, Arizona, the names of which and the recording and filing information of the location notices thereof with the Mohave County Recorder's Office and the Arizona State Office of the Bureau of Land Management are as follows:

Name of Claim	Original Notice		Amended Notice		BLM Serial
	Book	Page	Book	Page	A MC #
Copper Hill Mill No. 1	84	399-400			105792
Copper Hill Mill No. 2	84	401-402			105793
Copper Hill Mill No. 3	84	403-404			105794
Copper Hill Mill No. 4	84	405-406			105795
Copper Hill Mill No. 5	84	407-408			105796
Copper Hill Mill No. 6	84	409-410			105797
Copper Hill Mill No. 7	84	411-412			105798
Copper Hill Mill No. 8	84	413-414			105799
Copper Hill Mill No. 10	84	417-418			105801
Copper Hill Mill No. 11	84	419-420			105802
Copper Hill Mill No. 12	84	421-422			105803
Hermes Mill Site No. 13	84	425-426			105804
Copper Hill Mill No. 14	84	425-426			105805
Copper Hill Mill No. 15	84	427-428			105806
Copper Hill No. 2	WW	149-151	6A	55-56	105785
Hermes	Y	463	6A	63-64	105786
Hermes No. 2	AA	191-193	6A	63-64	105787
Jimtown Copper No. 1	6A	57-58			105788
Valley Copper No. 1	6A	50			105789
Valley Copper No. 2	5I	25			105790
Valley Copper No. 3	6C	118-119			105791
Emerald No. 1	2706	457-458			339597
Emerald No. 2	2706	459-460			339598
FDR	7006	755			386617
Emerald #1A	5282	269-270			364261
Emerald #2A	5282	271			364262
Emerald #3	5282	272			364263
Emerald #4	5282	273			364264
Emerald #5	5282	274			364265
Emerald #6	5282	275			364266
Emerald #7	5282	276			364267
Emerald #8	5282	277			364268
Emerald #9	5282	278			364269
Emerald #10	5282	279			364270
Emerald #11	5282	280			364271

Name of Claim	Original Notice		Amended Notice		BLM Serial
	Book	Page	Book	Page	A MC #
Emerald #12	5282	281			364272
Emerald #13	5282	282			364273
Emerald #14	5282	283			364274
Emerald #15	5282	284			364275
Emerald #16	5282	285			364276
Emerald #17	5282	286			364277
Emerald #18	5282	287			364278
Emerald #19	5282	288			364279
Emerald #20	5282	289			364280
Emerald #21	5349	445-446			364620
Emerald #22	5349	447-448			364621
Emerald #30	5349	463-464			364622
Emerald #31	5349	465-466			364623
Emerald #43	5349	489-490			364624
Emerald #44	5349	491-492			364625
Emerald #45	5349	493-494			364626

I:\FILES\DOCS\ASCE01\271268\DOC\H6S322.DOC

PHOENIX, ARIZONA  
2000 OCT 20 10:35  
BLM/271268/005



**EXHIBIT B**

RECEIVED  
ELECTRONIC MAIL

2000 OCT 28 A 10:35

PHOENIX, ARIZONA

SECRETARY OF STATE



### CERTIFICATE OF NAME CHANGE

I, ROSS MILLER, the duly qualified and elected Nevada Secretary of State, do hereby certify that on July 15, 2008, a Certificate of Amendment to its Articles of Incorporation changing the name to **REDSTONE RESOURCES CORPORATION**, was filed in this office by **SGV RESOURCES INC.** Said change of name has been made in accordance with the laws of the State of Nevada and that said Certificate of Amendment is now on file and of record in this office.

IN WITNESS WHEREOF, I have hereunto set my hand and affixed the Great Seal of State, at my office on July 18, 2008.

A handwritten signature in black ink, appearing to read "Ross Miller", is written above the printed name.

ROSS MILLER  
Secretary of State

By Certification Clerk



RECORDED  
2008 OCT 28 10:35  
PHOENIX, ARIZONA

DECONCINI McDONALD YETWIN & LACY

A PROFESSIONAL CORPORATION  
ATTORNEYS AT LAW

MARIAN C. LALONDE  
mlalonde@dmyl.com

2525 EAST BROADWAY BOULEVARD • SUITE 200  
TUCSON, ARIZONA 85716-5300  
(520) 322-5000 • (520) 322-5585 (Fax)

OFFICES IN: PHOENIX, ARIZONA  
FLAGSTAFF, ARIZONA  
ALEXANDRIA, VIRGINIA  
WASHINGTON, D.C.

[www.deconcinimcdonald.com](http://www.deconcinimcdonald.com)

October 9, 2008

**Via Certified Mail - Return Receipt Requested**

Arizona State Office  
Bureau of Land Management  
Attention: Public Room  
One North Central Ave., Suite 800  
Phoenix, AZ 85004-4427

RE: Notice of Transfer of Interest  
Redstone Resources Corporation

Ladies and Gentlemen:

Enclosed is a Notice of Transfer of Interest and our check in the amount of \$510.00 to pay your fees. Please update your records accordingly.

Thank you for your time and assistance in this matter. Please contact if you have any questions or need clarification.

Sincerely,



Marian C. LaLonde

mcl  
Encs.

c: Gary Davis  
John King

I:\FILES\DOCS\COPP06\271268\LTR\143741.DOC

RECEIVED  
2008 OCT 29 AM 10:31  
BUREAU OF LAND MANAGEMENT  
PHOENIX, ARIZONA

**United States Department of the Interior**  
**Bureau of Land Management**  
 BUSINESS & SUPPORT SVCS DIV  
 ONE N CENTRAL AVE SUITE 800  
 PHOENIX, AZ 85004 -4427  
 Phone: (602) 417-9200

Receipt

No: 1813495

<b>Transaction #:</b> 1872126	
<b>Date of Transaction:</b> 11/04/2008	
<b>CUSTOMER:</b>	DECONCINI MCDONALD YETWIN & LACY 2525 E BROADWAY BLVD STE 200 TUCSON, AZ 85716-5300 US

LINE #	QTY	DESCRIPTION	REMARKS	UNIT PRICE	TOTAL
1	1.00	LOCATABLE MINERALS / MINING CLAIMS-NOT NEW-UNADJUD, ONE AUTH NO. ONLY / MINING CLAIM MONEY RECEIVED CASES: AMC105792/\$510.00	TRF	- n/a -	510.00
<b>TOTAL:</b>					<b>\$510.00</b>

PAYMENT INFORMATION					
1	AMOUNT:	510.00	POSTMARKED:	10/09/2008	
	TYPE:	CHECK	RECEIVED:	10/28/2008	
	CHECK NO:	000165			
	NAME:	REDSTONE RESOURCES CORPORATION 405 URBAN ST, STE 200 LAKEWOOD CO 80228 US			

REMARKS

This receipt was generated by the automated BLM Collections and Billing System and is a paper representation of a portion of the official electronic record contained therein.



**NOTICE!!**

**These documents have been scanned!**

**Do not place un-scanned documents beneath this notice!**

**Do not remove this notice from this file!**

GPO Jacket No. 560-102  
Print Order 61540  
Rise Business Services, LLC  
Job=AZ15 6/24/2019



Box Number= AZ15130



Claim Begin-End: AMC364620-AMC364626

**4 Annual Filings**



AZ15130-6

AMC364455-AMC364805

**DEPARTMENT OF THE INTERIOR  
BUREAU OF LAND MANAGEMENT  
MINING CLAIMS**

Run Date/Time: 9/5/2019

**MC Maintenance Fees Paid Through the BLM Pay Portal  
(by Date Paid)**

Page 15 Of 521

**CBS Receipt: 4544124**

Printed For Lead File # AMC364620

Agency Tracking ID: 1566833183

Assessment Year: 2020

Number of BLM Serial Nr: 54

Paid On: 8/26/2019

Total Amount Paid: \$8,910.00

Claim Name	BLM Serial No	Lead File No	Amount Paid
COPPER HILL NO 2	AMC105785	AMC105785	\$165.00
HERMES	AMC105786	AMC105785	\$165.00
HERMES NO 2	AMC105787	AMC105785	\$165.00
JIMTOWN COPPER NO 1	AMC105788	AMC105785	\$165.00
VALLEY COPPER NO 1	AMC105789	AMC105785	\$165.00
VALLEY COPPER NO 2	AMC105790	AMC105785	\$165.00
VALLEY COPPER NO 3	AMC105791	AMC105785	\$165.00
COPPER HILL MILL NO1	AMC105792	AMC105785	\$165.00
COPPER HILL MILL NO2	AMC105793	AMC105785	\$165.00
COPPER HILL MILL NO3	AMC105794	AMC105785	\$165.00
COPPER HILL MILL NO4	AMC105795	AMC105785	\$165.00
COPPER HILL MILL NO5	AMC105796	AMC105785	\$165.00
COPPER HILL MILL NO6	AMC105797	AMC105785	\$165.00
COPPER HILL MILL NO7	AMC105798	AMC105785	\$165.00
COPPER HILL MILL NO8	AMC105799	AMC105785	\$165.00
COPPER HILL MILL #10	AMC105801	AMC105785	\$165.00
COPPER HILL MILL #11	AMC105802	AMC105785	\$165.00
COPPER HILL MILL #12	AMC105803	AMC105785	\$165.00
HERMES MILL SITE #13	AMC105804	AMC105785	\$165.00
COPPER HILL MILL 14	AMC105805	AMC105785	\$165.00
COPPER HILL MILL 15	AMC105806	AMC105785	\$165.00
EMERALD NO 1	AMC339597	AMC339597	\$165.00
EMERALD NO 2	AMC339598	AMC339597	\$165.00
EMERALD 5	AMC364265	AMC364261	\$165.00

NO WARRANTY IS MADE BY BLM FOR USE OF THE DATA FOR PURPOSES NOT INTENDED BY BLM

**DEPARTMENT OF THE INTERIOR  
BUREAU OF LAND MANAGEMENT  
MINING CLAIMS**

Run Date/Time: 9/5/2019

**MC Maintenance Fees Paid Through the BLM Pay Portal  
(by Date Paid)**

Page 16 Of 521

EMERALD 6	AMC364266	AMC364261	\$165.00
EMERALD 7	AMC364267	AMC364261	\$165.00
EMERALD 8	AMC364268	AMC364261	\$165.00
EMERALD 9	AMC364269	AMC364261	\$165.00
EMERALD 10	AMC364270	AMC364261	\$165.00
EMERALD 11	AMC364271	AMC364261	\$165.00
EMERALD 12	AMC364272	AMC364261	\$165.00
EMERALD 13	AMC364273	AMC364261	\$165.00
EMERALD 14	AMC364274	AMC364261	\$165.00
EMERALD 15	AMC364275	AMC364261	\$165.00
EMERALD 16	AMC364276	AMC364261	\$165.00
EMERALD 17	AMC364277	AMC364261	\$165.00
EMERALD 18	AMC364278	AMC364261	\$165.00
EMERALD 19	AMC364279	AMC364261	\$165.00
EMERALD 20	AMC364280	AMC364261	\$165.00
EMERALD #21	AMC364620	AMC364620	\$165.00
EMERALD #22	AMC364621	AMC364620	\$165.00
EMERALD #30	AMC364622	AMC364620	\$165.00
EMERALD #31	AMC364623	AMC364620	\$165.00
EMERALD #43	AMC364624	AMC364620	\$165.00
EMERALD #44	AMC364625	AMC364620	\$165.00
EMERALD #45	AMC364626	AMC364620	\$165.00
FDR	AMC386617	AMC386616	\$165.00
CCP #1	AMC423712	AMC423712	\$165.00
CCP #2	AMC423713	AMC423712	\$165.00
EMERALD 2B	AMC439433	AMC439433	\$165.00
EMERALD 3A	AMC439434	AMC439433	\$165.00
EMERALD 4A	AMC439435	AMC439433	\$165.00
EMERALD 40	AMC439436	AMC439433	\$165.00
EMERALD 41	AMC439437	AMC439433	\$165.00

NO WARRANTY IS MADE BY BLM FOR USE OF THE DATA FOR PURPOSES NOT INTENDED BY BLM



**United States Department of the Interior**  
**Bureau of Land Management**  
 BUSINESS & SUPPORT SVCS DIV  
 ONE N CENTRAL AVE SUITE 800  
 PHOENIX, AZ 85004 -4427  
 Phone: 602-417-9200

Receipt

No: 4544124

<b>Transaction #:</b> 4665115	
<b>Date of Transaction:</b> 08/26/2019	
<b>CUSTOMER:</b>	
	SUNBURST MINERALS NOT APPLICABLE DENVER,CO 80225 US

LINE #	QTY	DESCRIPTION	REMARKS	UNIT PRICE	TOTAL
1	1.00	LOCATABLE MINERALS / MINING CLAIMS- NOT NEW-UNADJUD,ONE AUTH NO. ONLY / MINING CLAIM MONEY RECEIVED <b>CASES: AMC439437/\$8910.00</b>		- n/a -	8910.00
<b>TOTAL:</b>					<b>\$8,910.00</b>

PAYMENT INFORMATION					
1	AMOUNT:	8910.00	POSTMARKED:	N/A	
	TYPE:	EFT	RECEIVED:	08/26/2019	
	NAME:	SUNBURST MINERALS NOT APPLICABLE DENVER CO 80225 US			

<b>REMARKS</b>

This receipt was generated by the automated BLM Collections and Billing System and is a paper representation of a portion of the official electronic record contained therein.



**DEPARTMENT OF THE INTERIOR  
BUREAU OF LAND MANAGEMENT  
MINING CLAIMS**

Run Date/Time: 10/4/2019

**MC Maintenance Fees Paid Through the BLM Pay Portal  
(by Date Paid)**

Page 8 Of 15

**CBS Receipt: 4544124**

Printed For Lead File # AMC364620

Agency Tracking ID: 1566833183

Assessment Year: 2020

Number of BLM Serial Nr: 54

Paid On: 8/26/2019

Total Amount Paid: \$8,910.00

Claim Name	BLM Serial No	Lead File No	Amount Paid
COPPER HILL NO 2	AMC105785	AMC105785	\$165.00
HERMES	AMC105786	AMC105785	\$165.00
HERMES NO 2	AMC105787	AMC105785	\$165.00
JIMTOWN COPPER NO 1	AMC105788	AMC105785	\$165.00
VALLEY COPPER NO 1	AMC105789	AMC105785	\$165.00
VALLEY COPPER NO 2	AMC105790	AMC105785	\$165.00
VALLEY COPPER NO 3	AMC105791	AMC105785	\$165.00
COPPER HILL MILL NO1	AMC105792	AMC105785	\$165.00
COPPER HILL MILL NO2	AMC105793	AMC105785	\$165.00
COPPER HILL MILL NO3	AMC105794	AMC105785	\$165.00
COPPER HILL MILL NO4	AMC105795	AMC105785	\$165.00
COPPER HILL MILL NO5	AMC105796	AMC105785	\$165.00
COPPER HILL MILL NO6	AMC105797	AMC105785	\$165.00
COPPER HILL MILL NO7	AMC105798	AMC105785	\$165.00
COPPER HILL MILL NO8	AMC105799	AMC105785	\$165.00
COPPER HILL MILL #10	AMC105801	AMC105785	\$165.00
COPPER HILL MILL #11	AMC105802	AMC105785	\$165.00
COPPER HILL MILL #12	AMC105803	AMC105785	\$165.00
HERMES MILL SITE #13	AMC105804	AMC105785	\$165.00
COPPER HILL MILL 14	AMC105805	AMC105785	\$165.00
COPPER HILL MILL 15	AMC105806	AMC105785	\$165.00
EMERALD NO 1	AMC339597	AMC339597	\$165.00
EMERALD NO 2	AMC339598	AMC339597	\$165.00
EMERALD 5	AMC364265	AMC364261	\$165.00

NO WARRANTY IS MADE BY BLM FOR USE OF THE DATA FOR PURPOSES NOT INTENDED BY BLM

**DEPARTMENT OF THE INTERIOR  
BUREAU OF LAND MANAGEMENT  
MINING CLAIMS**

Run Date/Time: 10/4/2019

**MC Maintenance Fees Paid Through the BLM Pay Portal  
(by Date Paid)**

Page 9 Of 15

EMERALD 6	AMC364266	AMC364261	\$165.00
EMERALD 7	AMC364267	AMC364261	\$165.00
EMERALD 8	AMC364268	AMC364261	\$165.00
EMERALD 9	AMC364269	AMC364261	\$165.00
EMERALD 10	AMC364270	AMC364261	\$165.00
EMERALD 11	AMC364271	AMC364261	\$165.00
EMERALD 12	AMC364272	AMC364261	\$165.00
EMERALD 13	AMC364273	AMC364261	\$165.00
EMERALD 14	AMC364274	AMC364261	\$165.00
EMERALD 15	AMC364275	AMC364261	\$165.00
EMERALD 16	AMC364276	AMC364261	\$165.00
EMERALD 17	AMC364277	AMC364261	\$165.00
EMERALD 18	AMC364278	AMC364261	\$165.00
EMERALD 19	AMC364279	AMC364261	\$165.00
EMERALD 20	AMC364280	AMC364261	\$165.00
EMERALD #21	AMC364620	AMC364620	\$165.00
EMERALD #22	AMC364621	AMC364620	\$165.00
EMERALD #30	AMC364622	AMC364620	\$165.00
EMERALD #31	AMC364623	AMC364620	\$165.00
EMERALD #43	AMC364624	AMC364620	\$165.00
EMERALD #44	AMC364625	AMC364620	\$165.00
EMERALD #45	AMC364626	AMC364620	\$165.00
FDR	AMC386617	AMC386616	\$165.00
CCP #1	AMC423712	AMC423712	\$165.00
CCP #2	AMC423713	AMC423712	\$165.00
EMERALD 2B	AMC439433	AMC439433	\$165.00
EMERALD 3A	AMC439434	AMC439433	\$165.00
EMERALD 4A	AMC439435	AMC439433	\$165.00
EMERALD 40	AMC439436	AMC439433	\$165.00
EMERALD 41	AMC439437	AMC439433	\$165.00

**United States Department of the Interior**  
**Bureau of Land Management**  
 BUSINESS & SUPPORT SVCS DIV  
 ONE N CENTRAL AVE SUITE 800  
 PHOENIX, AZ 85004 -4427  
 Phone: 602-417-9200

Receipt	
No:	4544124

<b>Transaction #:</b> 4665115	
<b>Date of Transaction:</b> 08/26/2019	
<b>CUSTOMER:</b>	
SUNBURST MINERALS NOT APPLICABLE DENVER, CO 80225 US	

LINE #	QTY	DESCRIPTION	REMARKS	UNIT PRICE	TOTAL
1	1.00	LOCATABLE MINERALS / MINING CLAIMS- NOT NEW-UNADJUD, ONE AUTH NO. ONLY / MINING CLAIM MONEY RECEIVED CASES: AMC439437/\$8910.00		- n/a -	8910.00
<b>TOTAL:</b>					<b>\$8,910.00</b>

PAYMENT INFORMATION			
1	AMOUNT:	8910.00	POSTMARKED: N/A
	TYPE:	EFT	RECEIVED: 08/26/2019
	NAME:	SUNBURST MINERALS NOT APPLICABLE DENVER CO 80225 US	

REMARKS

This receipt was generated by the automated BLM Collections and Billing System and is a paper representation of a portion of the official electronic record contained therein.

DEPARTMENT OF THE INTERIOR  
BUREAU OF LAND MANAGEMENT  
MINING CLAIMS

Run Date/Time: 8/20/2018

MC Maintenance Fees Paid Through the BLM Pay Portal  
(by Date Paid)

Page 293 Of 316

**CBS Receipt: 4238329**

Printed For Lead File # AMC364620

Agency Tracking ID: 1534540852

Assessment Year: 2019

Number of BLM Serial Nr: 54

Paid On: 8/17/2018

Total Amount Paid: \$8,370.00

Claim Name	BLM Serial No	Lead File No	Amount Paid
COPPER HILL NO 2	AMC105785	AMC105785	\$155.00
HERMES	AMC105786	AMC105785	\$155.00
HERMES NO 2	AMC105787	AMC105785	\$155.00
JIMTOWN COPPER NO 1	AMC105788	AMC105785	\$155.00
VALLEY COPPER NO 1	AMC105789	AMC105785	\$155.00
VALLEY COPPER NO 2	AMC105790	AMC105785	\$155.00
VALLEY COPPER NO 3	AMC105791	AMC105785	\$155.00
COPPER HILL MILL NO1	AMC105792	AMC105785	\$155.00
COPPER HILL MILL NO2	AMC105793	AMC105785	\$155.00
COPPER HILL MILL NO3	AMC105794	AMC105785	\$155.00
COPPER HILL MILL NO4	AMC105795	AMC105785	\$155.00
COPPER HILL MILL NO5	AMC105796	AMC105785	\$155.00
COPPER HILL MILL NO6	AMC105797	AMC105785	\$155.00
COPPER HILL MILL NO7	AMC105798	AMC105785	\$155.00
COPPER HILL MILL NO8	AMC105799	AMC105785	\$155.00
COPPER HILL MILL #10	AMC105801	AMC105785	\$155.00
COPPER HILL MILL #11	AMC105802	AMC105785	\$155.00
COPPER HILL MILL #12	AMC105803	AMC105785	\$155.00
HERMES MILL SITE #13	AMC105804	AMC105785	\$155.00
COPPER HILL MILL 14	AMC105805	AMC105785	\$155.00
COPPER HILL MILL 15	AMC105806	AMC105785	\$155.00
EMERALD NO 1	AMC339597	AMC339597	\$155.00
EMERALD NO 2	AMC339598	AMC339597	\$155.00
EMERALD 5	AMC364265	AMC364261	\$155.00

NO WARRANTY IS MADE BY BLM FOR USE OF THE DATA FOR PURPOSES NOT INTENDED BY BLM



**DEPARTMENT OF THE INTERIOR  
BUREAU OF LAND MANAGEMENT  
MINING CLAIMS**

Run Date/Time: 8/20/2018

**MC Maintenance Fees Paid Through the BLM Pay Portal  
(by Date Paid)**

Page 294 Of 316

EMERALD 6	AMC364266	AMC364261	\$155.00
EMERALD 7	AMC364267	AMC364261	\$155.00
EMERALD 8	AMC364268	AMC364261	\$155.00
EMERALD 9	AMC364269	AMC364261	\$155.00
EMERALD 10	AMC364270	AMC364261	\$155.00
EMERALD 11	AMC364271	AMC364261	\$155.00
EMERALD 12	AMC364272	AMC364261	\$155.00
EMERALD 13	AMC364273	AMC364261	\$155.00
EMERALD 14	AMC364274	AMC364261	\$155.00
EMERALD 15	AMC364275	AMC364261	\$155.00
EMERALD 16	AMC364276	AMC364261	\$155.00
EMERALD 17	AMC364277	AMC364261	\$155.00
EMERALD 18	AMC364278	AMC364261	\$155.00
EMERALD 19	AMC364279	AMC364261	\$155.00
EMERALD 20	AMC364280	AMC364261	\$155.00
EMERALD #21	AMC364620	AMC364620	\$155.00
EMERALD #22	AMC364621	AMC364620	\$155.00
EMERALD #30	AMC364622	AMC364620	\$155.00
EMERALD #31	AMC364623	AMC364620	\$155.00
EMERALD #43	AMC364624	AMC364620	\$155.00
EMERALD #44	AMC364625	AMC364620	\$155.00
EMERALD #45	AMC364626	AMC364620	\$155.00
FDR	AMC386617	AMC386616	\$155.00
CCP #1	AMC423712	AMC423712	\$155.00
CCP #2	AMC423713	AMC423712	\$155.00
EMERALD 2B	AMC439433	AMC439433	\$155.00
EMERALD 3A	AMC439434	AMC439433	\$155.00
EMERALD 4A	AMC439435	AMC439433	\$155.00
EMERALD 40	AMC439436	AMC439433	\$155.00
EMERALD 41	AMC439437	AMC439433	\$155.00

**United States Department of the Interior  
Bureau of Land Management  
BUSINESS & SUPPORT SVCS DIV  
ONE N CENTRAL AVE SUITE 800  
PHOENIX, AZ 85004 -4427  
Phone: 602-417-9200**

Receipt

No: 4238329

<b>Transaction #:</b> 4353720	
<b>Date of Transaction:</b> 08/17/2018	
CUSTOMER:	
SUNBURST MINERALS 300 LA CUESTA DR PORTOLA VALLEY, CA 94028 US	

LINE #	QTY	DESCRIPTION	REMARKS	UNIT PRICE	TOTAL
1	1.00	LOCATABLE MINERALS / MINING CLAIMS- NOT NEW-UNADJUD, ONE AUTH NO. ONLY / MINING CLAIM MONEY RECEIVED <b>CASES: AMC105785/\$8370.00</b>		- n/a -	8370.00
<b>TOTAL:</b>					<b>\$8,370.00</b>

PAYMENT INFORMATION				
NOTE: Items will appear on credit card statement as "BLM O Mining Claim".				
1	AMOUNT:	8370.00	POSTMARKED:	N/A
	TYPE:	CREDIT CARD	RECEIVED:	08/17/2018
	NAME:	SUNBURST MINERALS 300 LA CUESTA DR PORTOLA VALLEY CA 94028 US		
	CARD NO:	XXXXXXXXXXXX2002	AUTH CODE:	118015
	NAME ON CARD:	SUNBURST MINERALS		
	SIGNATURE:			

REMARKS

This receipt was generated by the automated BLM Collections and Billing System and is a paper representation of a portion of the official electronic record contained therein.



**DEPARTMENT OF THE INTERIOR  
BUREAU OF LAND MANAGEMENT  
MINING CLAIMS**

**MC Maintenance Fees Paid Through the BLM Pay Portal**

**CBS Receipt: 3963836**

Printed For Lead File # AMC364620

Agency Tracking ID: 1503955542

Assessment Year: 2018

Number of BLM Serial Nr: 54

Paid On: 08/28/2017

Total Amount Paid: \$8,370.00

Claim Name	BLM Serial No	Lead File No	Amount Paid
COPPER HILL NO 2	AMC105785	AMC105785	\$155.00
HERMES	AMC105786	AMC105785	\$155.00
HERMES NO 2	AMC105787	AMC105785	\$155.00
JIMTOWN COPPER NO 1	AMC105788	AMC105785	\$155.00
VALLEY COPPER NO 1	AMC105789	AMC105785	\$155.00
VALLEY COPPER NO 2	AMC105790	AMC105785	\$155.00
VALLEY COPPER NO 3	AMC105791	AMC105785	\$155.00
COPPER HILL MILL NO1	AMC105792	AMC105785	\$155.00
COPPER HILL MILL NO2	AMC105793	AMC105785	\$155.00
COPPER HILL MILL NO3	AMC105794	AMC105785	\$155.00
COPPER HILL MILL NO4	AMC105795	AMC105785	\$155.00
COPPER HILL MILL NO5	AMC105796	AMC105785	\$155.00
COPPER HILL MILL NO6	AMC105797	AMC105785	\$155.00
COPPER HILL MILL NO7	AMC105798	AMC105785	\$155.00
COPPER HILL MILL NO8	AMC105799	AMC105785	\$155.00
COPPER HILL MILL #10	AMC105801	AMC105785	\$155.00
COPPER HILL MILL #11	AMC105802	AMC105785	\$155.00
COPPER HILL MILL #12	AMC105803	AMC105785	\$155.00
HERMES MILL SITE #13	AMC105804	AMC105785	\$155.00
COPPER HILL MILL 14	AMC105805	AMC105785	\$155.00
COPPER HILL MILL 15	AMC105806	AMC105785	\$155.00
EMERALD NO 1	AMC339597	AMC339597	\$155.00
EMERALD NO 2	AMC339598	AMC339597	\$155.00
EMERALD 5	AMC364265	AMC364261	\$155.00
EMERALD 6	AMC364266	AMC364261	\$155.00
EMERALD 7	AMC364267	AMC364261	\$155.00
EMERALD 8	AMC364268	AMC364261	\$155.00
EMERALD 9	AMC364269	AMC364261	\$155.00
EMERALD 10	AMC364270	AMC364261	\$155.00
EMERALD 11	AMC364271	AMC364261	\$155.00
EMERALD 12	AMC364272	AMC364261	\$155.00
EMERALD 13	AMC364273	AMC364261	\$155.00
EMERALD 14	AMC364274	AMC364261	\$155.00
EMERALD 15	AMC364275	AMC364261	\$155.00
EMERALD 16	AMC364276	AMC364261	\$155.00
EMERALD 17	AMC364277	AMC364261	\$155.00

**NO WARRANTY IS MADE BY BLM FOR USE OF THE DATA FOR PURPOSES NOT INTENDED BY BLM**

Run Date: 09/05/17

Run Time: 02:33 PM

**DEPARTMENT OF THE INTERIOR  
BUREAU OF LAND MANAGEMENT  
MINING CLAIMS**

**MC Maintenance Fees Paid Through the BLM Pay Portal**

**CBS Receipt: 3963836**

Printed For Lead File # AMC364620

Agency Tracking ID: 1503955542

Assessment Year: 2018

Number of BLM Serial Nr: 54

Paid On: 08/28/2017

Total Amount Paid: \$8,370.00

<b>Claim Name</b>	<b>BLM Serial No</b>	<b>Lead File No</b>	<b>Amount Paid</b>
EMERALD 18	AMC364278	AMC364261	\$155.00
EMERALD 19	AMC364279	AMC364261	\$155.00
EMERALD 20	AMC364280	AMC364261	\$155.00
EMERALD #21	AMC364620	AMC364620	\$155.00
EMERALD #22	AMC364621	AMC364620	\$155.00
EMERALD #30	AMC364622	AMC364620	\$155.00
EMERALD #31	AMC364623	AMC364620	\$155.00
EMERALD #43	AMC364624	AMC364620	\$155.00
EMERALD #44	AMC364625	AMC364620	\$155.00
EMERALD #45	AMC364626	AMC364620	\$155.00
FDR	AMC386617	AMC386616	\$155.00
CCP #1	AMC423712	AMC423712	\$155.00
CCP #2	AMC423713	AMC423712	\$155.00
EMERALD 2B	AMC439433	AMC439433	\$155.00
EMERALD 3A	AMC439434	AMC439433	\$155.00
EMERALD 4A	AMC439435	AMC439433	\$155.00
EMERALD 40	AMC439436	AMC439433	\$155.00
EMERALD 41	AMC439437	AMC439433	\$155.00

**NO WARRANTY IS MADE BY BLM FOR USE OF THE DATA FOR PURPOSES NOT INTENDED BY BLM**



**United States Department of the Interior**  
**Bureau of Land Management**  
 BUSINESS & SUPPORT SVCS DIV  
 ONE N CENTRAL AVE SUITE 800  
 PHOENIX, AZ 85004 -4427  
 Phone: 602-417-9200

Receipt

No: 3963836

<b>Transaction #:</b> 4073709	
<b>Date of Transaction:</b> 08/28/2017	
CUSTOMER:	
SUNBURST MINERALS 912 COLE ST SAN FRANCISCO,CA 94117 US	

LINE #	QTY	DESCRIPTION	REMARKS	UNIT PRICE	TOTAL
1	1.00	LOCATABLE MINERALS / MINING CLAIMS- NOT NEW-UNADJUD,ONE AUTH NO. ONLY / MINING CLAIM MONEY RECEIVED <b>CASES: AMC105787/\$8370.00</b>		- n/a -	8370.00
<b>TOTAL:</b>					<b>\$8,370.00</b>

PAYMENT INFORMATION			
NOTE: Items will appear on credit card statement as "BLM O Mining Claim".			
1	AMOUNT:	8370.00	POSTMARKED: N/A
	TYPE:	CREDIT CARD	RECEIVED: 08/28/2017
	NAME:	SUNBURST MINERALS 912 COLE ST SAN FRANCISCO CA 94117 US	
	CARD NO:	XXXXXXXXXXXX2002	AUTH CODE: 121606
	NAME ON CARD:	SUNBURST MINERALS	
	EXPIRES:	11/2019	
	SIGNATURE:		

REMARKS

This receipt was generated by the automated BLM Collections and Billing System and is a paper representation of a portion of the official electronic record contained therein.

**DEPARTMENT OF THE INTERIOR  
BUREAU OF LAND MANAGEMENT  
MINING CLAIMS**

**MC Maintenance Fees Paid Through the BLM Pay Portal**

**CBS Receipt: 3641781**Printed For Lead File # **AMC364620**

Agency Tracking ID: 1472150754

Number of BLM Serial Nr: 53

Assessment Year: 2017

Paid On: 08/25/2016

Total Amount Paid: \$8,215.00

Claim Name	BLM Serial No	Lead File No	Amount Paid
COPPER HILL NO 2	AMC105785	AMC105785	\$155.00
HERMES	AMC105786	AMC105785	\$155.00
HERMES NO 2	AMC105787	AMC105785	\$155.00
JIMTOWN COPPER NO 1	AMC105788	AMC105785	\$155.00
VALLEY COPPER NO 1	AMC105789	AMC105785	\$155.00
VALLEY COPPER NO 2	AMC105790	AMC105785	\$155.00
VALLEY COPPER NO 3	AMC105791	AMC105785	\$155.00
COPPER HILL MILL NO1	AMC105792	AMC105785	\$155.00
COPPER HILL MILL NO2	AMC105793	AMC105785	\$155.00
COPPER HILL MILL NO3	AMC105794	AMC105785	\$155.00
COPPER HILL MILL NO4	AMC105795	AMC105785	\$155.00
COPPER HILL MILL NO5	AMC105796	AMC105785	\$155.00
COPPER HILL MILL NO6	AMC105797	AMC105785	\$155.00
COPPER HILL MILL NO7	AMC105798	AMC105785	\$155.00
COPPER HILL MILL NO8	AMC105799	AMC105785	\$155.00
COPPER HILL MILL #10	AMC105801	AMC105785	\$155.00
COPPER HILL MILL #11	AMC105802	AMC105785	\$155.00
COPPER HILL MILL #12	AMC105803	AMC105785	\$155.00
HERMES MILL SITE #13	AMC105804	AMC105785	\$155.00
COPPER HILL MILL 14	AMC105805	AMC105785	\$155.00
COPPER HILL MILL 15	AMC105806	AMC105785	\$155.00
EMERALD NO 1	AMC339597	AMC339597	\$155.00
EMERALD NO 2	AMC339598	AMC339597	\$155.00
EMERALD 1A	AMC364261	AMC364261	\$155.00
EMERALD 2A	AMC364262	AMC364261	\$155.00
EMERALD 3	AMC364263	AMC364261	\$155.00
EMERALD 4	AMC364264	AMC364261	\$155.00
EMERALD 5	AMC364265	AMC364261	\$155.00
EMERALD 6	AMC364266	AMC364261	\$155.00
EMERALD 7	AMC364267	AMC364261	\$155.00
EMERALD 8	AMC364268	AMC364261	\$155.00
EMERALD 9	AMC364269	AMC364261	\$155.00
EMERALD 10	AMC364270	AMC364261	\$155.00
EMERALD 11	AMC364271	AMC364261	\$155.00
EMERALD 12	AMC364272	AMC364261	\$155.00
EMERALD 13	AMC364273	AMC364261	\$155.00

**NO WARRANTY IS MADE BY BLM FOR USE OF THE DATA FOR PURPOSES NOT INTENDED BY BLM**

Run Date: 09/09/16

Run Time: 05:54 AM

**DEPARTMENT OF THE INTERIOR  
BUREAU OF LAND MANAGEMENT  
MINING CLAIMS**

**MC Maintenance Fees Paid Through the BLM Pay Portal**

**CBS Receipt: 3641781**

Printed For Lead File # AMC364620

Agency Tracking ID: 1472150754

Assessment Year: 2017

Number of BLM Serial Nr: 53

Paid On: 08/25/2016

Total Amount Paid: \$8,215.00

<b>Claim Name</b>	<b>BLM Serial No</b>	<b>Lead File No</b>	<b>Amount Paid</b>
EMERALD 14	AMC364274	AMC364261	\$155.00
EMERALD 15	AMC364275	AMC364261	\$155.00
EMERALD 16	AMC364276	AMC364261	\$155.00
EMERALD 17	AMC364277	AMC364261	\$155.00
EMERALD 18	AMC364278	AMC364261	\$155.00
EMERALD 19	AMC364279	AMC364261	\$155.00
EMERALD 20	AMC364280	AMC364261	\$155.00
EMERALD #21	AMC364620	AMC364620	\$155.00
EMERALD #22	AMC364621	AMC364620	\$155.00
EMERALD #30	AMC364622	AMC364620	\$155.00
EMERALD #31	AMC364623	AMC364620	\$155.00
EMERALD #43	AMC364624	AMC364620	\$155.00
EMERALD #44	AMC364625	AMC364620	\$155.00
EMERALD #45	AMC364626	AMC364620	\$155.00
FDR	AMC386617	AMC386616	\$155.00
CCP #1	AMC423712	AMC423712	\$155.00
CCP #2	AMC423713	AMC423712	\$155.00

**United States Department of the Interior**  
**Bureau of Land Management**  
 BUSINESS & SUPPORT SVCS DIV  
 ONE N CENTRAL AVE SUITE 800  
 PHOENIX, AZ 85004 -4427  
 Phone: (602) 417-9200

Receipt

No: 3641781

<b>Transaction #:</b> 3745729	
<b>Date of Transaction:</b> 08/25/2016	
<b>CUSTOMER:</b>	
SUNBURST MINERALS 912 COLE ST SAN FRANCISCO, CA 94117 US	

LINE #	QTY	DESCRIPTION	REMARKS	UNIT PRICE	TOTAL
1	1.00	LOCATABLE MINERALS / MINING CLAIMS- NOT NEW-UNADJUD, ONE AUTH NO. ONLY / MINING CLAIM MONEY RECEIVED CASES: AMC105787/\$8215.00		- n/a -	8215.00
<b>TOTAL:</b>					<b>\$8,215.00</b>

PAYMENT INFORMATION			
NOTE: Items will appear on credit card statement as "BLM O Mining Claim".			
1	AMOUNT:	8215.00	POSTMARKED: N/A
	TYPE:	CREDIT CARD	RECEIVED: 08/25/2016
	NAME:	SUNBURST MINERALS 912 COLE ST SAN FRANCISCO CA 94117 US	
	CARD NO:	XXXXXXXXXXXX2002	AUTH CODE: 025452
	NAME ON CARD:	SUNBURST MINERALS	
	EXPIRES:	06/2018	
	SIGNATURE:		

REMARKS

This receipt was generated by the automated BLM Collections and Billing System and is a paper representation of a portion of the official electronic record contained therein.



Run Date: 09/08/15

Run Time: 09:20 AM

**DEPARTMENT OF THE INTERIOR  
BUREAU OF LAND MANAGEMENT  
MINING CLAIMS**

**MC Maintenance Fees Paid Through the BLM Pay Portal**

**CBS Receipt: 3380485**

Printed For Lead File # **AMC364620**

Agency Tracking ID: 1440779605

Assessment Year: 2016

Number of BLM Serial Nr: 51

Paid On: 08/28/2015

Total Amount Paid: \$7,905.00

Claim Name	BLM Serial No	Lead File No	Amount Paid
COPPER HILL NO 2	AMC105785	AMC105785	\$155.00
HERMES	AMC105786	AMC105785	\$155.00
HERMES NO 2	AMC105787	AMC105785	\$155.00
JIMTOWN COPPER NO 1	AMC105788	AMC105785	\$155.00
VALLEY COPPER NO 1	AMC105789	AMC105785	\$155.00
VALLEY COPPER NO 2	AMC105790	AMC105785	\$155.00
VALLEY COPPER NO 3	AMC105791	AMC105785	\$155.00
COPPER HILL MILL NO1	AMC105792	AMC105785	\$155.00
COPPER HILL MILL NO2	AMC105793	AMC105785	\$155.00
COPPER HILL MILL NO3	AMC105794	AMC105785	\$155.00
COPPER HILL MILL NO4	AMC105795	AMC105785	\$155.00
COPPER HILL MILL NO5	AMC105796	AMC105785	\$155.00
COPPER HILL MILL NO6	AMC105797	AMC105785	\$155.00
COPPER HILL MILL NO7	AMC105798	AMC105785	\$155.00
COPPER HILL MILL NO8	AMC105799	AMC105785	\$155.00
COPPER HILL MILL #10	AMC105801	AMC105785	\$155.00
COPPER HILL MILL #11	AMC105802	AMC105785	\$155.00
COPPER HILL MILL #12	AMC105803	AMC105785	\$155.00
HERMES MILL SITE #13	AMC105804	AMC105785	\$155.00
COPPER HILL MILL 14	AMC105805	AMC105785	\$155.00
COPPER HILL MILL 15	AMC105806	AMC105785	\$155.00
EMERALD NO 1	AMC339597	AMC339597	\$155.00
EMERALD NO 2	AMC339598	AMC339597	\$155.00
EMERALD 1A	AMC364261	AMC364261	\$155.00
EMERALD 2A	AMC364262	AMC364261	\$155.00
EMERALD 3	AMC364263	AMC364261	\$155.00
EMERALD 4	AMC364264	AMC364261	\$155.00
EMERALD 5	AMC364265	AMC364261	\$155.00
EMERALD 6	AMC364266	AMC364261	\$155.00
EMERALD 7	AMC364267	AMC364261	\$155.00
EMERALD 8	AMC364268	AMC364261	\$155.00
EMERALD 9	AMC364269	AMC364261	\$155.00
EMERALD 10	AMC364270	AMC364261	\$155.00
EMERALD 11	AMC364271	AMC364261	\$155.00
EMERALD 12	AMC364272	AMC364261	\$155.00
EMERALD 13	AMC364273	AMC364261	\$155.00

**NO WARRANTY IS MADE BY BLM FOR USE OF THE DATA FOR PURPOSES NOT INTENDED BY BLM**

**DEPARTMENT OF THE INTERIOR  
BUREAU OF LAND MANAGEMENT  
MINING CLAIMS**

**MC Maintenance Fees Paid Through the BLM Pay Portal**

<b>Claim Name</b>	<b>BLM Serial No</b>	<b>Lead File No</b>	<b>Amount Paid</b>
EMERALD 14	AMC364274	AMC364261	\$155.00
EMERALD 15	AMC364275	AMC364261	\$155.00
EMERALD 16	AMC364276	AMC364261	\$155.00
EMERALD 17	AMC364277	AMC364261	\$155.00
EMERALD 18	AMC364278	AMC364261	\$155.00
EMERALD 19	AMC364279	AMC364261	\$155.00
EMERALD 20	AMC364280	AMC364261	\$155.00
EMERALD #21	AMC364620	AMC364620	\$155.00
EMERALD #22	AMC364621	AMC364620	\$155.00
EMERALD #30	AMC364622	AMC364620	\$155.00
EMERALD #31	AMC364623	AMC364620	\$155.00
EMERALD #43	AMC364624	AMC364620	\$155.00
EMERALD #44	AMC364625	AMC364620	\$155.00
EMERALD #45	AMC364626	AMC364620	\$155.00
FDR	AMC386617	AMC386616	\$155.00



**United States Department of the Interior**  
**Bureau of Land Management**  
 BUSINESS & SUPPORT SVCS DIV  
 ONE N CENTRAL AVE SUITE 800  
 PHOENIX, AZ 85004 -4427  
 Phone: (602) 417-9200

Receipt

No: 3380485

<b>Transaction #:</b> 3478768	
<b>Date of Transaction:</b> 08/28/2015	
<b>CUSTOMER:</b>	
SUNBURST MINERALS LLC 912 COLE ST SAN FRANCISCO, CA 94117 US	

LINE #	QTY	DESCRIPTION	REMARKS	UNIT PRICE	TOTAL
1	1.00	LOCATABLE MINERALS / MINING CLAIMS- NOT NEW-UNADJUD, ONE AUTH NO. ONLY / MINING CLAIM MONEY RECEIVED <b>CASES:</b> AMC364626/\$7905.00		- n/a -	7905.00
<b>TOTAL:</b>					<b>\$7,905.00</b>

PAYMENT INFORMATION			
NOTE: Items will appear on credit card statement as "BLM O Mining Claim".			
1	AMOUNT:	7905.00	POSTMARKED: N/A
	TYPE:	CREDIT CARD	RECEIVED: 08/28/2015
	NAME:	SUNBURST MINERALS LLC 912 COLE ST SAN FRANCISCO CA 94117 US	
	CARD NO:	XXXXXXXXXXXX2002	AUTH CODE: 587983
	NAME ON CARD:	SUNBURST MINERALS LLC	
	EXPIRES:	06/2018	
	SIGNATURE:		

REMARKS

This receipt was generated by the automated BLM Collections and Billing System and is a paper representation of a portion of the official electronic record contained therein.

364620 105785  
 386616 339597  
 364261

**MAINTANCE FEE PAYMENT**

Claimant Name: Sierra Resource Group, Inc.  
 Address: 9550 S Eastern Ave., Suite 253  
 City: Las Vegas, State: Nevada Zip: 89123  
 Telephone: 702-462-7285  
 E-mail address : bbudman@sierragroupinc.com

Signature: \_\_\_\_\_

Check here if this a change of address

BLM  
 Date  
 Stamp

RECEIVED  
 BLM AZ STATE OFFICE  
 2014 AUG 27 A 9:53  
 PHOENIX, ARIZONA

Line No.	AMC Number	Claim/Site Name	Mohave County Recorder's Book/Page	TWP	RNG	SEC
1	105792	Copper Hill Mill No. 1	84/399-400	0230N	0180W	022
2	105793	Copper Hill Mill No. 2	84/401-402	0230N	0180W	022
3	105794	Copper Hill Mill No. 3	84/403-404	0230N	0180W	022
4	105795	Copper Hill Mill No. 4	84/405-406	0230N	0180W	022
5	105796	Copper Hill Mill No. 5	84/407-408	0230N	0180W	022
6	105797	Copper Hill Mill No. 6	84/409-410	0230N	0180W	022
7	105798	Copper Hill Mill No. 7	84/411-412	0230N	0180W	022
8	105799	Copper Hill Mill No. 8	84/413-414	0230N	0180W	022
9	105801	Copper Hill Mill No. 10	84/417-418	0230N	0180W	022
10	105802	Copper Hill Mill No. 11		0230N	0180W	022
11	105803	Copper Hill Mill No. 12		0230N	0180W	022
12	105804	Copper Hill Mill No. 13	84/425-426	0230N	0180W	022
13	105805	Copper Hill Mill No. 14	84/425-426	0230N	0180W	022
14	105806	Copper Hill Mill No. 15	84/427-428	0230N	0180W	022
15	105785	Copper Hill No. 2	WW/149-151(Amended 6A/55-56)	0230N	0180W	022
16	105786	Hermes	Y/463 (Amended 6A/63-64)	0230N	0180W	022
17	105787	Hermes No. 2	AA/191-193 (Amended 6A/63-64)	0230N	0180W	022
18	105788	Jimtown Copper No. 1	6A/57-58	0230N	0180W	022
19	105789	Valley Copper No. 1	6A/50	0230N	0180W	022
20	105790	Valley Copper No. 2	6I/25	0230N	0180W	022

List additional claims on Form MCF 114

Bureau of Land Management  
 Arizona State Office  
[www.az.blm.gov](http://www.az.blm.gov)

ENTERED  
 SEP 02 2014  
 BY: BB

No. of Claims: 51 x \$155 = \$7,905  
 Check No. 1036 Init. BB  
 Receipt No. 3115424  
 For BLM Use Only



**SUPPLEMENTAL ATTACHMENT**  
for Emerald Isle Claims (Sierra Resource Group, Inc.)

May be used with the following forms for listing  
Additional mining claims:  
Check One.

Maintenance Fee Payment

BLM  
Date  
Stamp

PHOENIX, ARIZONA

2014 AUG 27

RECEIVED  
BLM AZ STATE  
OFFICE

Line No.	AMC Number	Claim/Site Name	Mohave County Recorder's Book/Page	TWP	RANGE	SECTION
21	105791	Valley Copper No. 3	6C/118-119	0230N	0180W	022
22	339597	Emerald No. 1	2706/457-458	0230N	0180W	022
23	339598	Emerald No. 2	2706/459-460	0230N	0180W	022
24	386617	FDR		0230N	0180W	022
25	364261	Emerald #1A	5282/269-270	0230N	0180W	026
26	364262	Emerald #2A	5282/271	0230N	0180W	027
27	364263	Emerald #3	5282/272	0230N	0180W	026
28	364264	Emerald #4	5282/273	0230N	0180W	027
29	364265	Emerald #5	5282/274	0230N	0180W	026
30	364266	Emerald #6	5282/275	0230N	0180W	027
31	364267	Emerald #7	5282/276	0230N	0180W	026
32	364268	Emerald #8	5282/277	0230N	0180W	027
33	364269	Emerald #9	5282/278	0230N	0180W	023
34	364270	Emerald #10	5282/279	0230N	0180W	022
35	364271	Emerald #11	5282/280	0230N	0180W	023
36	364272	Emerald #12	5282/281	0230N	0180W	022
37	364273	Emerald #13	5282/282	0230N	0180W	023
38	364274	Emerald #14	5282/283	0230N	0180W	022
39	364275	Emerald #15	5282/284	0230N	0180W	023
40	364276	Emerald #16	5282/285	0230N	0180W	022
41	364277	Emerald #17	5282/286	0230N	0180W	023
42	364278	Emerald #18	5282/287	0230N	0180W	022
43	364279	Emerald #19	5282/288	0230N	0180W	023
44	364280	Emerald #20	5282/289	0230N	0180W	022
45	364620	Emerald #21	5349/445-446	0230N	0180W	022
46	364621	Emerald #22	5349/447-448	0230N	0180W	022
47	364622	Emerald #30	5349/463-464	0230N	0180W	022
48	364632	Emerald #31	5349/465-466	0230N	0180W	022
49	364624	Emerald #43	5349/489-490	0230N	0180W	022
50	364625	Emerald #44	5349/491-492	0230N	0180W	022
51	364626	Emerald #45	5349/493-494	0230N	0180W	022

**United States Department of the Interior**  
**Bureau of Land Management**  
 LANDS/RECREATION & PLANNING  
 ONE N CENTRAL AVE  
 PHOENIX, AZ 85004 -2203  
 Phone: 602-417-9200

Receipt

No: 3115424

Transaction #: 3207155		<b>ENTERED INTO COMPUTER</b>
Date of Transaction: 08/28/2014		
CUSTOMER: SIERRA RESOURCE GROUP		SEP - 2 2014 <i>JB</i>
9550 S 77 EASTERN AVE STE 253 LAS VEGAS, NV 89123 US		

LINE #	QTY	DESCRIPTION	REMARKS	UNIT PRICE	TOTAL
1	1.00	LOCATABLE MINERALS / MINING CLAIMS-NOT NEW-UNADJUD, ONE AUTH NO. ONLY / MINING CLAIM MONEY RECEIVED CASES: AMC105792/\$7905.00	MAINT FEE PYMNT (51) 2015	- n/a -	7905.00
<b>TOTAL:</b>					<b>\$7,905.00</b>

PAYMENT INFORMATION			
1	AMOUNT:	7905.00	POSTMARKED: 08/26/2014
	TYPE:	CHECK	RECEIVED: 08/27/2014
	CHECK NO:	1036	
	NAME:	BENJAMIN, TIMOTHY 12520 SW 195 TERRACE MIAMI FL 33177 US	

REMARKS

This receipt was generated by the automated BLM Collections and Billing System and is a paper representation of a portion of the official electronic record contained therein.

# FEDEX

# Express

FedEx carbon-neutral envelope shipping

**TRY FEDEX ONE RATE**  
Flat rate shipping that delivers more.  
[fedex.com/tryonerate](http://fedex.com/tryonerate)

RT 275 2 D  
ST 8.2 9317  
08-27

ORIGIN ID: OCAA (305) 206-0088  
TIMOTHY BENJAMIN  
SIERRA RESOURCE GROUP, INC.  
9550 S EASTERN AVE STE 253  
LAS VEGAS, NV 89123  
UNITED STATES US

SHIP DATE: 26AUG14  
ACTWGT: 0.2 LB  
CRD: 6991274/SSFO1501  
BILL CREDIT CARD


TO **ARIZONA STATE OFFICE**  
**BUREAU OF LAND MANAGEMENT**  
**1 N CENTRAL AVE STE 800**

**PHOENIX AZ 85004**

(002) 417-9628  
INVT  
PDI

REF:


DEPT:



TRK# 7709 5400 9317  
0201

**WED - 27 AUG 10:30A**  
**PRIORITY OVERNIGHT**  
**ASR**  
**85004**  
AZ-US PHX

# XH ZSYA



RECEIVED  
BLM AZ STATE OFFICE  
2014 AUG 27 A 9:53  
PHOENIX, ARIZONA

Print # 150297-23004231400000

**NOTICE OF INTENTION TO HOLD MINING CLAIMS/SITES**

When Recorded Return Document to:

Sierra Resource Group, Inc.  
 9550 S Eastern Ave., Suite 253  
 Las Vegas, Nevada 89123  
 Telephone: 702-462-7285  
 E-mail address : bbudman@sierragroupinc.com  
 Check here if this a change of address

AMC 105785  
 339597  
 364261  
 364620  
 386616

BLM  
 Date  
 Stamp

PHOENIX, ARIZONA

2013 JUL - 1  
 8:22

RECEIVED  
 BLM AZ STATE OFFICE

We intend to hold the claims and/or sites listed below for the calendar year 2014, and We have filed or will file a Notice of Intent to Hold in the county where the claims are located.

Reason for filing a Notice of Intent to Hold instead of an assessment work filing:

(X) Maintenance fee was paid to maintain claims during this assessment year.

Line No.	AMC Number	Claim/Site Name	Mohave County Recorder's Book/Page	TWP	RNG	SEC
1	105792	Copper Hill Mill No. 1	84/399-400	0230N	0180W	022
2	105793	Copper Hill Mill No. 2	84/401-402	0230N	0180W	022
3	105794	Copper Hill Mill No. 3	84/403-404	0230N	0180W	022
4	105795	Copper Hill Mill No. 4	84/405-406	0230N	0180W	022
5	105796	Copper Hill Mill No. 5	84/407-408	0230N	0180W	022
6	105797	Copper Hill Mill No. 6	84/409-410	0230N	0180W	022
7	105798	Copper Hill Mill No. 7	84/411-412	0230N	0180W	022
8	105799	Copper Hill Mill No. 8	84/413-414	0230N	0180W	022
9	105801	Copper Hill Mill No. 10	84/417-418	0230N	0180W	022
10	105802	Copper Hill Mill No. 11		0230N	0180W	022
11	105803	Copper Hill Mill No. 12		0230N	0180W	022
12	105804	Copper Hill Mill No. 13	84/425-426	0230N	0180W	022
13	105805	Copper Hill Mill No. 14	84/425-426	0230N	0180W	022
14	105806	Copper Hill Mill No. 15	84/427-428	0230N	0180W	022
15	105785	Copper Hill No. 2	WW/149-151(Amended 6A/55-56)	0230N	0180W	022
16	105786	Hermes	Y/463 (Amended 6A/63-64)	0230N	0180W	022
17	105787	Hermes No. 2	AA/191-193 (Amended 6A/63-64)	0230N	0180W	022
18	105788	Jimtown Copper No. 1	6A/57-58	0230N	0180W	022
19	105789	Valley Copper No. 1	6A/50	0230N	0180W	022
20	105790	Valley Copper No. 2	6I/25	0230N	0180W	022

Lead Amc #  
 105785

105785

Receipt# 2824645

**ENTERED INTO COMPUTER**

JUL 03 2013 RB

List additional claims on Form MCF 114

Bureau of Land Management  
 Arizona State Office



2013 JUL -1 A 8:22

PHOENIX, ARIZONA

BLM  
 Date  
 Stamp

**SUPPLEMENTAL ATTACHMENT**  
 for Emerald Isle Claims (Sierra Resource Group, Inc.)

May be used with the following forms for listing  
 Additional mining claims:  
 Check One.

Notice of Intention to Hold Mining Claims/Sites

Line No.	AMC Number	Claim/Site Name	Mohave County Recorder's Book/Page	TWP	RNG	SEC
21	105791	Valley Copper No. 3	6C/118-119	0230N	0180W	022
22	339597	Emerald No. 1	2706/457-458	0230N	0180W	022
23	339598	Emerald No. 2	2706/459-460	0230N	0180W	022
24	386617	FDR		0230N	0180W	022
25	364261	Emerald #1A	5282/269-270	0230N	0180W	026
26	364262	Emerald #2A	5282/271	0230N	0180W	027
27	364263	Emerald #3	5282/272	0230N	0180W	026
28	364264	Emerald #4	5282/273	0230N	0180W	027
29	364265	Emerald #5	5282/274	0230N	0180W	026
30	364266	Emerald #6	5282/275	0230N	0180W	027
31	364267	Emerald #7	5282/276	0230N	0180W	026
32	364268	Emerald #8	5282/277	0230N	0180W	027
33	364269	Emerald #9	5282/278	0230N	0180W	023
34	364270	Emerald #10	5282/279	0230N	0180W	022
35	364271	Emerald #11	5282/280	0230N	0180W	023
36	364272	Emerald #12	5282/281	0230N	0180W	022
37	364273	Emerald #13	5282/282	0230N	0180W	023
38	364274	Emerald #14	5282/283	0230N	0180W	022
39	364275	Emerald #15	5282/284	0230N	0180W	023
40	364276	Emerald #16	5282/285	0230N	0180W	022
41	364277	Emerald #17	5282/286	0230N	0180W	023
42	364278	Emerald #18	5282/287	0230N	0180W	022
43	364279	Emerald #19	5282/288	0230N	0180W	023
44	364280	Emerald #20	5282/289	0230N	0180W	022
45	364620	Emerald #21	5349/445-446	0230N	0180W	022
46	364621	Emerald #22	5349/447-448	0230N	0180W	022
47	364622	Emerald #30	5349/463-464	0230N	0180W	022
48	364623	Emerald #31	5349/465-466	0230N	0180W	022
49	364624	Emerald #43	5349/489-490	0230N	0180W	022
50	364625	Emerald #44	5349/491-492	0230N	0180W	022
51	364626	Emerald #45	5349/493-494	0230N	0180W	022

105785  
 339597  
 "  
 386616  
 364261  
 364261  
 364620  
 364620

AMC 105 105  
 339597  
 364261  
 364620  
 386616

**MAINTANCE FEE PAYMENT**

Claimant Name: Sierra Resource Group, Inc.  
 Address: 9550 S Eastern Ave., Suite 253  
 City: Las Vegas, State: Nevada Zip: 89123  
 Telephone: 702-462-7285  
 E-mail address : bbudman@sierragroupinc..com

Signature: \_\_\_\_\_

Check here if this a change of address

RECEIVED  
 BLM AZ STATE OFFICE  
 2013 JUL - 1 A 8: 21  
 PHOENIX, ARIZONA  
 BLM  
 Date  
 Stamp

Line No.	AMC Number	Claim/Site Name	Mohave County Recorder's Book/Page	TWP	RNG	SEC
1	105792	Copper Hill Mill No. 1	84/399-400	0230N	0180W	022
2	105793	Copper Hill Mill No. 2	84/401-402	0230N	0180W	022
3	105794	Copper Hill Mill No. 3	84/403-404	0230N	0180W	022
4	105795	Copper Hill Mill No. 4	84/405-406	0230N	0180W	022
5	105796	Copper Hill Mill No. 5	84/407-408	0230N	0180W	022
6	105797	Copper Hill Mill No. 6	84/409-410	0230N	0180W	022
7	105798	Copper Hill Mill No. 7	84/411-412	0230N	0180W	022
8	105799	Copper Hill Mill No. 8	84/413-414	0230N	0180W	022
9	105801	Copper Hill Mill No. 10	84/417-418	0230N	0180W	022
10	105802	Copper Hill Mill No. 11		0230N	0180W	022
11	105803	Copper Hill Mill No. 12		0230N	0180W	022
12	105804	Copper Hill Mill No. 13	84/425-426	0230N	0180W	022
13	105805	Copper Hill Mill No. 14	84/425-426	0230N	0180W	022
14	105806	Copper Hill Mill No. 15	84/427-428	0230N	0180W	022
15	105785	Copper Hill No. 2	WW/149-151(Amended 6A/55-56)	0230N	0180W	022
16	105786	Hermes	Y/463 (Amended 6A/63-64)	0230N	0180W	022
17	105787	Hermes No. 2	AA/191-193 (Amended 6A/63-64)	0230N	0180W	022
18	105788	Jimtown Copper No. 1	6A/57-58	0230N	0180W	022
19	105789	Valley Copper No. 1	6A/50	0230N	0180W	022
20	105790	Valley Copper No. 2	6I/25	0230N	0180W	022

List additional claims on Form MCF 114

Bureau of Land Management  
 Arizona State Office

**ENTERED INTO COMPUTER**  
 JUL 03 2013 *RS*

No. of Claims: 51 x \$140 = \$7140.<sup>00</sup>  
 Check No. 1014 Init. AA  
 Receipt No. #2824650  
 For BLM Use Only

**SUPPLEMENTAL ATTACHMENT**  
for Emerald Isle Claims (Sierra Resource Group, Inc.)

May be used with the following forms for listing  
Additional mining claims:  
Check One.

Maintenance Fee Payment

BLM  
Date  
Stamp

PHOENIX, ARIZONA

2013 JUL -1 A 8:22

RECEIVED  
BLM AZ STATE OFFICE

Line No.	AMC Number	Claim/Site Name	Mohave County Recorder's Book/Page	TWP	RNG	SEC
21	105791	Valley Copper No. 3	6C/118-119	0230N	0180W	022
22	339597	Emerald No. 1	2706/457-458	0230N	0180W	022
23	339598	Emerald No. 2	2706/459-460	0230N	0180W	022
24	386617	FDR		0230N	0180W	022
25	364261	Emerald #1A	5282/269-270	0230N	0180W	026
26	364262	Emerald #2A	5282/271	0230N	0180W	027
27	364263	Emerald #3	5282/272	0230N	0180W	026
28	364264	Emerald #4	5282/273	0230N	0180W	027
29	364265	Emerald #5	5282/274	0230N	0180W	026
30	364266	Emerald #6	5282/275	0230N	0180W	027
31	364267	Emerald #7	5282/276	0230N	0180W	026
32	364268	Emerald #8	5282/277	0230N	0180W	027
33	364269	Emerald #9	5282/278	0230N	0180W	023
34	364270	Emerald #10	5282/279	0230N	0180W	022
35	364271	Emerald #11	5282/280	0230N	0180W	023
36	364272	Emerald #12	5282/281	0230N	0180W	022
37	364273	Emerald #13	5282/282	0230N	0180W	023
38	364274	Emerald #14	5282/283	0230N	0180W	022
39	364275	Emerald #15	5282/284	0230N	0180W	023
40	364276	Emerald #16	5282/285	0230N	0180W	022
41	364277	Emerald #17	5282/286	0230N	0180W	023
42	364278	Emerald #18	5282/287	0230N	0180W	022
43	364279	Emerald #19	5282/288	0230N	0180W	023
44	364280	Emerald #20	5282/289	0230N	0180W	022
45	364620	Emerald #21	5349/445-446	0230N	0180W	022
46	364621	Emerald #22	5349/447-448	0230N	0180W	022
47	364622	Emerald #30	5349/463-464	0230N	0180W	022
48	364632	Emerald #31	5349/465-466	0230N	0180W	022
49	364624	Emerald #43	5349/489-490	0230N	0180W	022
50	364625	Emerald #44	5349/491-492	0230N	0180W	022
51	364626	Emerald #45	5349/493-494	0230N	0180W	022

**NOTICE OF INTENTION TO HOLD MINING CLAIMS/SITES**  
page 3

RECEIVED  
BLM AZ STATE OFFICE  
2013 JUL - 1 A 8:22  
PHOENIX, ARIZONA  
BLM  
Date  
Stamp

1. State of Arizona, County of Mohave

2. I (Name) Sierra Resource Group, Inc.

3. Reside at (Address) 9550 S Eastern Ave., Suite 253

City Las Vegas County \_\_\_\_\_ State NV Zip 89123 being duly sworn, depose and say that I am a citizen of the United States, more than eighteen years of age, that all of the facts set forth in this notice, subject to the provisions and penalties of 18 U.S.C. 1001 pertaining to the filing of false, fictitious, or fraudulent statements with the United States, are true and correct according to the best of my knowledge, information and belief.

4. Owner's name and address (If not shown in Items 1-3 above). \_\_\_\_\_

5. Dated: 06/27/2013 Signature:  \_\_\_\_\_

No. of Claims: 51 x \$10 = 510.00  
Check No. 1015 Init. AA  
Receipt No. 2824645  
**For BLM Use Only**



**United States Department of the Interior**  
**Bureau of Land Management**  
 LANDS/RECREATION & PLANNING  
 ONE N CENTRAL AVE  
 PHOENIX, AZ 85004 -2203  
 Phone: 602-417-9200

Receipt

No: 2824645

<b>Transaction #:</b> 2909975		<b>ENTERED INTO COMPUTER</b>
<b>Date of Transaction:</b> 07/02/2013		
<b>CUSTOMER:</b> JUL 03 2013 <i>ps</i>		
SIERRA RESOURCE GROUP INC 9550 S EASTERN AVE STE 253 LAS VEGAS,NV 89123-8042 US		

LINE #	QTY	DESCRIPTION	REMARKS	UNIT PRICE	TOTAL
1	1.00	LOCATABLE MINERALS / MINING CLAIMS- NOT NEW-UNADJUD, ONE AUTH NO. ONLY / MINING CLAIM MONEY RECEIVED CASES: AMC105792/\$510.00	NOI (51) 2014	- n/a -	510.00
<b>TOTAL:</b>					<b>\$510.00</b>

PAYMENT INFORMATION					
1	AMOUNT:	510.00	POSTMARKED:	06/28/2013	
	TYPE:	CHECK	RECEIVED:	07/01/2013	
	CHECK NO:	1015			
	NAME:	SIERRA RESOURCE GROUP INC 9550 S EASTERN AVE STE 253 LAS VEGAS NV 89123-8042 US			

REMARKS

This receipt was generated by the automated BLM Collections and Billing System and is a paper representation of a portion of the official electronic record contained therein.

*Lead #*  
 105785 < 105785-7912  
 105792-799  
 105801-806

339597 339597-598  
 386616 386617  
 364261 364261-280  
 364620 364620-626

**United States Department of the Interior**  
**Bureau of Land Management**  
 LANDS/RECREATION & PLANNING  
 ONE N CENTRAL AVE  
 PHOENIX, AZ 85004 -2203  
 Phone: 602-417-9200

Receipt

No: 2824650

<b>Transaction #:</b> 2909982		<b>ENTERED INTO COMPUTER</b>
<b>Date of Transaction:</b> 07/02/2013		
CUSTOMER:		JUL 03 2013 <i>JB</i>
SIERRA RESOURCE GROUP INC 9550 S EASTERN AVE STE 253 LAS VEGAS,NV 89123-8042 US		

LINE #	QTY	DESCRIPTION	REMARKS	UNIT PRICE	TOTAL
1	1.00	LOCATABLE MINERALS / MINING CLAIMS-NOT NEW-UNADJUD,ONE AUTH NO. ONLY / MINING CLAIM MONEY RECEIVED CASES: AMC105792/\$7140.00	MAINT FEE PYMNT (51) 2014	- n/a -	7140.00
<b>TOTAL:</b>					<b>\$7,140.00</b>

PAYMENT INFORMATION					
1	AMOUNT:	7140.00	POSTMARKED:	06/28/2013	
	TYPE:	CHECK	RECEIVED:	07/01/2013	
	CHECK NO:	1014			
	NAME:	SIERRA RESOURCE GROUP INC 9550 S EASTERN AVE STE 253 LAS VEGAS NV 89123-8042 US			

REMARKS

This receipt was generated by the automated BLM Collections and Billing System and is a paper representation of a portion of the official electronic record contained therein.



FedEx Express

FedEx First Overnight

earthsmart

FedEx carbon-neutral

FO

FedEx Express

FedEx First Overnight

147916 REV 8/08 RRD

RECEIVED  
BLMAZ STATE OFFICE

FO

JUN 11 A 8:21  
PHOENIX ARIZONA

147916 REV 8/08 RRD

FedEx NEW Package Express US Airbill

FedEx Tracking Number 8025 3872 2197

0200

Recipient's Copy

1 From  
Date 6/28/13  
Sender's Name BAR BUDDMAN Phone 305 216-2870  
Company Terra Resource Group  
Address 9550 S. Eastern Ave Suite 253  
City Las Vegas State NV ZIP 89123

2 Your Internal Billing Reference

3 To Recipient's Name Bureau of Land Management  
Company Arizona State Office  
Address One North Central Ave Suite 800  
City Phoenix State AZ ZIP 85004-4429

HOLD Weekday  
FedEx location address  
REQUIRED. NOT available for  
FedEx First Overnight.

HOLD Saturday  
FedEx location address  
REQUIRED. Available ONLY for  
FedEx Priority Overnight and  
FedEx 2Day to select locations.

4 Express Package Service

NOTE: Services enter has changed. Please select carefully.

Next Business Day  
 FedEx First Overnight  
Earliest next business morning delivery to select locations. Friday shipments will be delivered on Monday unless SATURDAY Delivery is selected.  
 FedEx Priority Overnight  
Next business morning. Friday shipments will be delivered on Monday unless SATURDAY Delivery is selected.  
 FedEx Standard Overnight  
Next business afternoon. Saturday Delivery NOT available.

2 or 3 Business Days

FedEx 2Day A.M.  
Second business morning. Saturday Delivery NOT available.  
 FedEx 2Day  
Second business afternoon. Thursday shipments will be delivered on Monday unless SATURDAY Delivery is selected.  
 FedEx Express Saver  
Third business day. Saturday Delivery NOT available.

5 Packaging

\* Declared value limit \$500.

FedEx Envelope\*  FedEx Pak\*  FedEx Box  FedEx Tube  Other

6 Special Handling and Delivery Signature Options

SATURDAY Delivery  
NOT available for FedEx Standard Overnight, FedEx 2Day A.M., or FedEx Express Saver.

No Signature Required  
Packages may be left without obtaining a signature for delivery.  
 Direct Signature  
Someone at recipient's address may sign for delivery. Fee applies.  
 Indirect Signature  
If no one is available at recipient's address, someone at a neighboring address may sign for delivery. For residential deliveries only. Fee applies.

Does this shipment contain dangerous goods?

No  Yes  
As per attached Shipper's Declaration.  Yes  
Shipper's Declaration not attached.  Dry Ice  
Dry Ice, 9, UN 1845 x \_\_\_\_\_ kg  
Dangerous goods (including dry ice) cannot be shipped in FedEx packaging or placed in a FedEx Express Drop Box.  Cargo Aircraft Only

7 Payment Bill to:

Enter FedEx Acct. No. or Credit Card No. below.  Obtain recip. Acct. No.   
 Sender Acct. No. in Section 1 will be billed.  Recipient  Third Party  Credit Card  Cash/Check

Total Packages Total Weight Credit Card Auth.

Your liability is limited to US\$100 unless you declare a higher value. See the current FedEx Service Guide for details.

644

Rev. Date 1/12 • Part #187002 • ©2012 FedEx • PRINTED IN U.S.A. GSP

fedex.com 1.800.GoFedEx 1.800.463.3339

fedex.com 1.800.GoFedEx 1.800.463.3339



8025 3872 2197



**FedEx**<sup>®</sup>  
Express

**FedEx**  
**FIRST**  
**OVERNIGHT**

Delivery Address  
1 N CENTRAL AVE



Part # 156207-435 INT2 02/13

ORIGIN ID:HW0A

SHIP DATE: 28 JUN 13  
ACTWTG: 0.2 LB  
CAD: /OFFC1400  
DIMS: 0x0x0 IN  
BILL SENDER

UNITED STATES US  
TO **BURCAN OF LAND MANAGEMENT**  
**ARIZONA STATE OFFICE**  
**1 N CENTRAL AVE**  
**STE 800**  
**PHOENIX AZ 85004**

(802) 417-9628  
TWT  
PDI

REF:

DEPT:




ing it  
BP  
made  
clable.  
a

TRK#  
0200 8025 3872 2197

MON - 01 JUL 8:00A  
FIRST OVERNIGHT

**X1 ZSYA**


85004  
AZ-US PHX



FedEx First Overnight<sup>®</sup>

147918 REV 8/08 RRD

**FO**



FedEx First Overnight<sup>®</sup>

147918 REV 8/08 RRD

**FO**



**NOTICE OF INTENTION TO HOLD MINING CLAIMS/SITES**

When Recorded Return Document to:

Sierra Resource Group, Inc.  
9550 S Eastern Ave., Suite 253  
Las Vegas, NV 89123

E-mail address : [bbudman@sierragroupinc.com](mailto:bbudman@sierragroupinc.com)

Check here if this a change of address


We intend to hold the claims and/or sites listed below for the calendar year 2013, and We have filed or will file a Notice of Intent to Hold in the county where the claims are located.

Reason for filing a Notice of Intent to Hold instead of an assessment work filing:  
(X) Maintenance fee was paid to maintain claims during this assessment year.

Amc 105785

339597

386616



2012 DEC 28 A 9:33

RECEIVED  
BLM AZ STATE OFFICE

Amc 364261

364620

364627

Line No.	AMC Number	Claim Name	Mohave County Recorder's Book/Page
1	105792	Copper Hill Mill No. 1	84/399-400
2	105793	Copper Hill Mill No. 2	84/401-402
3	105794	Copper Hill Mill No. 3	84/403-404
4	105795	Copper Hill Mill No. 4	84/405-406
5	105796	Copper Hill Mill No. 5	84/407-408
6	105797	Copper Hill Mill No. 6	84/409-410
7	105798	Copper Hill Mill No. 7	84/411-412
8	105799	Copper Hill Mill No. 8	84/413-414
9	105801	Copper Hill Mill No. 10	84/417-418
10	105802	Copper Hill Mill No. 11	
11	105803	Copper Hill Mill No. 12	
12	105804	Copper Hill Mill No. 13	84/425-426
13	105805	Copper Hill Mill No. 14	84/425-426
14	105806	Copper Hill Mill No. 15	84/427-428
15	105785	Copper Hill No. 2	WW/149-151(Amended 6A/55-56)
16	105786	Hermes	Y/463 (Amended 6A/63-64)
17	105787	Hermes No. 2	AA/191-193 (Amended 6A/63-64)
18	105788	Jimtown Copper No. 1	6A/57-58
19	105789	Valley Copper No. 1	6A/50
20	105790	Valley Copper No. 2	6I/25

List additional claims on Form MCF 114

Bureau of Land Management  
Arizona State Office  
[www.az.blm.gov](http://www.az.blm.gov)

ENTERED INTO COMPUTER

1/21/13 AT

**SUPPLEMENTAL ATTACHMENT**  
for Emerald Isle Claims (Sierra Resource Group, Inc.)

May be used with the following forms for listing  
Additional mining claims:  
Check One.

Notice of Intention to Hold Mining Claims/Sites

BLM  
Date  
Stamp

Form: MCF112  
Revised July 2009

RECEIVED  
 BLM AZ STATE OFFICE  
 2012 DEC 28 A 9:33  
 PHOENIX, ARIZONA

Line No.	AMC Number	Claim Name	Mohave County Recorder's Book/Page
21	105791	Valley Copper No. 3	6C/118-119
22	339597	Emerald No. 1	2706/457-458
23	339598	Emerald No. 2	2706/459-460
24	386617	FDR	
25	364261	Emerald #1A	5282/269-270
26	364262	Emerald #2A	5282/271
27	364263	Emerald #3	5282/272
28	364264	Emerald #4	5282/273
29	364265	Emerald #5	5282/274
30	364266	Emerald #6	5282/275
31	364267	Emerald #7	5282/276
32	364268	Emerald #8	5282/277
33	364269	Emerald #9	5282/278
34	364270	Emerald #10	5282/279
35	364271	Emerald #11	5282/280
36	364272	Emerald #12	5282/281
37	364273	Emerald #13	5282/282
38	364274	Emerald #14	5282/283
39	364275	Emerald #15	5282/284
40	364276	Emerald #16	5282/285
41	364277	Emerald #17	5282/286
42	364278	Emerald #18	5282/287
43	364279	Emerald #19	5282/288
44	364280	Emerald #20	5282/289
45	364620	Emerald #21	5349/445-446
46	364621	Emerald #22	5349/447-448
47	364622	Emerald #30	5349/463-464
48	364632	Emerald #31	5349/465-466
49	364624	Emerald #43	5349/489-490
50	364625	Emerald #44	5349/491-492
51	364626	Emerald #45	5349/493-494

Form MCF114

Revised June 2005

**NOTICE OF INTENTION TO HOLD MINING CLAIMS/SITES**  
page 2

RECEIVED  
BLM AZ STATE OFFICE  
2012 DEC 28 A 9:33  
PHOENIX, ARIZONA  
BLM  
Date  
Stamp

1. State of Arizona, County of Mohave

2. I (Name) Sierra Resource Group, Inc.

3. Reside at (Address) 9550 S Eastern Ave., Suite 253

City Las Vegas County \_\_\_\_\_ State NV Zip 89123

being duly sworn, depose and say that I am a citizen of the United States, more than eighteen years of age, that all of the facts set forth in this notice, subject to the provisions and penalties of 18 U.S.C. 1001 pertaining to the filing of false, fictitious, or fraudulent statements with the United States, are true and correct according to the best of my knowledge, information and belief.

4. Owner's name and address (If not shown in Items 1-3 above). \_\_\_\_\_

5. Dated: 12/27/2012 Signature: [Signature] of Sierra Resource Group, Inc.

No. of Claims: 51 x \$10 = \$510.00  
Check No. 1010 Init. CA.A.  
Receipt No. 2716608  
For BLM Use Only

**United States Department of the Interior**  
**Bureau of Land Management**  
 LANDS/RECREATION & PLANNING  
 ONE N CENTRAL AVE  
 PHOENIX, AZ 85004 -2203  
 Phone: 602-417-9200

Receipt

No: 2716608

Transaction #: 2799014  
 Date of Transaction: 01/02/2013

**ENTERED INTO COMPUTER**

CUSTOMER:

SIERRA RESOURCE GROUP INC  
 9550 S EASTERN AVE STE 253  
 LAS VEGAS, NV 89123-8042 US

LINE #	QTY	DESCRIPTION	REMARKS	UNIT PRICE	TOTAL
1	1.00	LOCATABLE MINERALS / MINING CLAIMS- NOT NEW-UNADJUD, ONE AUTH NO. ONLY / MINING CLAIM MONEY RECEIVED CASES: AMC105792/\$510.00	NOI - 51	- n/a -	510.00
<b>TOTAL:</b>					<b>\$510.00</b>

PAYMENT INFORMATION

1	AMOUNT:	510.00	POSTMARKED:	N/A
	TYPE:	CHECK	RECEIVED:	12/28/2012
	CHECK NO:	1010		
	NAME:	SIERRA RESOURCE GROUP INC 9550 S EASTERN AVE STE 253 LAS VEGAS NV 89123-8042 US		

REMARKS

This receipt was generated by the automated BLM Collections and Billing System and is a paper representation of a portion of the official electronic record contained therein.

Lead Amc #'s (PB) FEB 07 2013

Amc 105785

339597

386616

364261

364620

364627





**FedEx**  
**FIRST OVERNIGHT**  
Delivery Address  
1 N CENTRAL AVE



**FedEx First Overnight**

**FO**



**FedEx First Overnight**



**FIRST OVERNIGHT**

Trk# 8023 0159 2964



(US)

**FedEx**  
Express

(802) 417-9528

TO arizona state office  
BUREAU OF LAND MANAGEMENT  
1 N CENTRAL AVE  
STE 800  
PHOENIX, AZ 85004

Dim: 0x0x0 IN

Ship Date: 27DEC12  
Acting: 0.5 LB HHN  
C/O: /POST328

ORIGIN ID: HQ0A (702) 462-7285  
STERNA RESOURCE GROUP INC  
9550 S EASTERN AVE STE 253  
LAS VEGAS, NV 891238042  
UNITED STATES US

SHIP DATE: 27DEC12  
ACTING: 0.5 LB HHN  
C/O: /POST328  
DIM: 0x0x0 IN  
BILL TO: SENDER

TO ARIZONA STATE OFFICE  
BUREAU OF LAND MANAGEMENT  
1 N CENTRAL AVE  
STE 800  
PHOENIX AZ 85004

REF: (802) 417-9528

Part # 156297-435 10172 10172




**FRI - 28 DEC A1**  
**FIRST OVERNIGHT**

TRK# 8023 0159 2964

**N1 ZSYA**

**85004**  
**PHX**  
AZ - US



Express **US Airbill**

Tracking Number 8023 0159 2964

Form No. 0200

Recipient's Copy

1 From  
Date 12/27/12  
Sender's Name Bard Booman Phone 702 216 7870  
Company Sterna Resource Group Inc.  
Address 9550 S Eastern Ave Suite 253  
City Las Vegas State NV ZIP 89123

2 Your Internal Billing Reference

3 To  
Recipient's Name Arizona State office Phone 602 417 9528  
Company Bureau of Land Management  
Address One North Central Ave Suite 800  
City Phoenix State AZ ZIP 85004-4927

HOLD Weekday  
FedEx location address  
only. NOT available for  
FedEx First Overnight.

HOLD Saturday  
FedEx location address  
only. Available ONLY for  
FedEx Priority Overnight and  
FedEx 2Day to select locations.

We cannot deliver to P.O. boxes or P.O. ZIP codes. Dept./Floor/Suite/Rm

Use this line for the HOLD location address or for continuation of your shipping address.

4 Express Package Service \*To meet location. For packages over 150 lbs., use the new FedEx Express Freight US Airbill.

NOTE: Service order has changed. Please select carefully.

Next Business Day

2 or 3 Business Days

FedEx First Overnight  
Earliest next business morning delivery to select locations. Friday shipments will be delivered on Monday unless SATURDAY Delivery is selected.

FedEx Priority Overnight  
Earliest business morning. Friday shipments will be delivered on Monday unless SATURDAY Delivery is selected.

FedEx Standard Overnight  
Next business morning. Saturday Delivery NOT available.

FedEx 2Day A.M.  
Second business morning. Saturday Delivery NOT available.

FedEx 2Day  
Second business morning. Thursday shipments will be delivered on Monday unless SATURDAY Delivery is selected.

FedEx Express Saver  
Third business day. Saturday Delivery NOT available.

5 Packaging \*Declared value limit 2000.

FedEx Envelope\*  FedEx Pak\*  FedEx Box  FedEx Tube  Other

6 Special Handling and Delivery Signature Options

SATURDAY Delivery  
NOT available for FedEx Standard Overnight, FedEx 2Day A.M., or FedEx Express Saver.

No Signature Required  
Package may be left without obtaining a signature for delivery.

Direct Signature  
Someone at recipient's address may sign for delivery. Fee applies.

Indirect Signature  
If no one is available at recipient's address, someone at neighboring address may sign for delivery. For residential deliveries only. Fee applies.

Does this shipment contain dangerous goods?  
\*Check boxes must be checked.

No  Yes per attached Shipper's Declaration  Yes Shipper's Declaration not required  Dry Ice Dry Ice, UN 1845  Cargo Aircraft Only

7 Payment Bill to:

Sender's Account No. in Section 1 or 2  Recipient  Third Party  Credit Card  Cash/Check

Enter FedEx Acct. No. or Credit Card No. below. Obtain Recp. Acct. No.

Sample:  Recipient  Third Party  Credit Card  Cash/Check

Total Packages Total Weight Credit Card Auth.

\*Our liability is limited to USD300 unless you declare a higher value. See the current FedEx Service Guide for details.



8023 0159 2964

644



AMC 364261  
 AMC 364620

Ame 105785  
 AMC 339957  
 AMC 339958  
 AMC 386616

**MAINTANCE FEE PAYMENT**

Claimant Name: Sierra Resource Group, Inc.  
 Address: 9550 S. Eastern Ave., Suite 253  
 City: Las Vegas, State: Nevada Zip: 89123  
 Telephone: 702-462-7285  
 E-mail address: bbudman@sierragroupinc.com

Signature: \_\_\_\_\_

Check here if this a change of address

RECEIVED  
 BLM AZ STATE OFFICE  
 2012 AUG 13 A 10: 14  
 PHOENIX, ARIZONA  
 BLM  
 Date  
 Stamp

Line No.	AMC Number	Claim Name	Mohave County Recorder's Book/Page
1	105792	Copper Hill Mill No. 1	84/399-400
2	105793	Copper Hill Mill No. 2	84/401-402
3	105794	Copper Hill Mill No. 3	84/403-404
4	105795	Copper Hill Mill No. 4	84/405-406
5	105796	Copper Hill Mill No. 5	84/407-408
6	105797	Copper Hill Mill No. 6	84/409-410
7	105798	Copper Hill Mill No. 7	84/411-412
8	105799	Copper Hill Mill No. 8	84/413-414
9	105801	Copper Hill Mill No. 10	84/417-418
10	105802	Copper Hill Mill No. 11	
11	105803	Copper Hill Mill No. 12	
12	105804	Copper Hill Mill No. 13	84/425-426
13	105805	Copper Hill Mill No. 14	84/425-426
14	105806	Copper Hill Mill No. 15	84/427-428
15	105785	Copper Hill No. 2	WW/149-151(Amended 6A/55-56)
16	105786	Hermes	Y/463 (Amended 6A/63-64)
17	105787	Hermes No. 2	AA/191-193 (Amended 6A/63-64)
18	105788	Jimtown Copper No. 1	6A/57-58
19	105789	Valley Copper No. 1	6A/50
20	105790	Valley Copper No. 2	6I/25

List additional claims on Form MCF 114

Bureau of Land Management  
 Arizona State Office  
[www.az.blm.gov](http://www.az.blm.gov)

No. of Claims: 51 x \$140 = \$7140.00  
 Check No. 1004 Init. CAF  
 Receipt No. 2629826  
 For BLM Use Only

8/23/2012

ENTERED INTO COMPUTER

**SUPPLEMENTAL ATTACHMENT**  
for Emerald Isle Claims (Sierra Resource Group, Inc.)

May be used with the following forms for listing  
Additional mining claims:  
Check One.

Maintenance Fee Payment

BLM  
Date  
Stamp

RECEIVED  
BLMAZ STATE OFFICE  
2012 AUG 13 A 10 11 AM  
PHOENIX, ARIZONA

Line No.	Claim Name	Mohave County Recorder's Book/Page	AMC Number
21	Valley Copper No. 3	6C/118-119	105791
22	Emerald No. 1	2706/457-458	339597
23	Emerald No. 2	2706/459-460	339598
24	FDR		386617
25	Emerald #1A	5282/269-270	364261
26	Emerald #2A	5282/271	364262
27	Emerald #3	5282/272	364263
28	Emerald #4	5282/273	364264
29	Emerald #5	5282/274	364265
30	Emerald #6	5282/275	364266
31	Emerald #7	5282/276	364267
32	Emerald #8	5282/277	364268
33	Emerald #9	5282/278	364269
34	Emerald #10	5282/279	364270
35	Emerald #11	5282/280	364271
36	Emerald #12	5282/281	364272
37	Emerald #13	5282/282	364273
38	Emerald #14	5282/283	364274
39	Emerald #15	5282/284	364275
40	Emerald #16	5282/285	364276
41	Emerald #17	5282/286	364277
42	Emerald #18	5282/287	364278
43	Emerald #19	5282/288	364279
44	Emerald #20	5282/289	364280
45	Emerald #21	5349/445-446	364620
46	Emerald #22	5349/447-448	364621
47	Emerald #30	5349/463-464	364622
48	Emerald #31	5349/465-466	364632 364623
49	Emerald #43	5349/489-490	364624
50	Emerald #44	5349/491-492	364625
51	Emerald #45	5349/493-494	364626

**United States Department of the Interior**  
**Bureau of Land Management**  
 LANDS/RECREATION & PLANNING  
 ONE N CENTRAL AVE  
 PHOENIX, AZ 85004 -2203  
 Phone: 602-417-9200

Receipt

No: 2629826

<b>Transaction #:</b> 2710308
<b>Date of Transaction:</b> 08/14/2012
<b>CUSTOMER:</b>
SIERRA RESOURCE GROUP INC 9550 S EASTERN AVE STE 253 LAS VEGAS,NV 89123-8042 US

LINE #	QTY	DESCRIPTION	REMARKS	UNIT PRICE	TOTAL
1	1.00	LOCATABLE MINERALS / MINING CLAIMS-NOT NEW-UNADJUD,ONE AUTH NO. ONLY / MINING CLAIM MONEY RECEIVED CASES: AMC105792/\$7140.00	MAINT FEE PYMNT (51) 2013	- n/a -	7140.00
<b>TOTAL:</b>					<b>\$7,140.00</b>

PAYMENT INFORMATION					
1	AMOUNT:	7140.00	POSTMARKED:	08/10/2012	
	TYPE:	CHECK	RECEIVED:	08/14/2012	
	CHECK NO:	1004			
	NAME:	SIERRA RESOURCE GROUP INC 9550 S EASTERN AVE STE 253 LAS VEGAS NV 89123-8042 US			

<b>REMARKS</b>

This receipt was generated by the automated BLM Collections and Billing System and is a paper representation of a portion of the official electronic record contained therein.



AMC 105785  
 33 9597  
 386 616  
 36 4261  
 364 620

**MAINTANCE FEE PAYMENT**

Claimant Name: Sierra Resource Group, Inc.  
 Address: P.O. Box 128  
 City: Chloride, State: Arizona Zip: 86431  
 Telephone: 775-224-2017  
 E-mail address \_\_\_\_\_

Signature: \_\_\_\_\_  
 \_\_\_\_\_ Agent

Date: August 31, 2011

\_\_\_\_\_ Check here if this a change of address

BLM  
Date  
Stamp

**TIMELY FILED**

PHOENIX, ARIZONA

2011 SEP -7 A 7:42

RECEIVED  
BLM AZ STATE OFFICE

Mining Claim Maintenance Fee Payment of \$140 per claim or site is due on or before September 1, 2011, in lieu of assessment work for the upcoming assessment year beginning September 1 of the year above noted.

Line No.	Claim Name	Mohave County Recorder's Book/Page	AMC Number
1	Copper Hill Mill No. 1	84/399-400	105792 ✓
2	Copper Hill Mill No. 2	84/401-402	105793 ✓
3	Copper Hill Mill No. 3	84/403-404	105794 ✓
4	Copper Hill Mill No. 4	84/405-406	105795 ✓
5	Copper Hill Mill No. 5	84/407-408	105796 ✓
6	Copper Hill Mill No. 6	84/409-410	105797 ✓
7	Copper Hill Mill No. 7	84/411-412	105798 ✓
8	Copper Hill Mill No. 8	84/413-414	105799 ✓
9	Copper Hill Mill No. 10	84/417-418	105801 ✓
10	Copper Hill Mill No. 11		105802 ✓
11	Copper Hill Mill No. 12		105803 ✓
12	Copper Hill Mill No. 13	84/425-426	105804 ✓
13	Copper Hill Mill No. 14	84/425-426	105805 ✓
14	Copper Hill Mill No. 15	84/427-428	105806 ✓
15	Copper Hill No. 2	WW/149-151(Amended 6A/55-56)	105785 ✓
16	Hermes	Y/463 (Amended 6A/63-64)	105786 ✓
17	Hermes No. 2	AA/191-193 (Amended 6A/63-64)	105787 ✓
18	Jimtown Copper No. 1	6A/57-58	105788 ✓
19	Valley Copper No. 1	6A/50	105789 ✓
20	Valley Copper No. 2	6I/25	105790 ✓

Bureau of Land Management  
 Arizona State Office  
 One North Central Avenue  
 Suite 800  
 Phoenix, AZ. 85004-4427  
[www.az.blm.gov](http://www.az.blm.gov)

No. of Claims: 51 x \$140 = \$7,140.00

Check No. \_\_\_\_\_ Init. [Signature]

Receipt No. 24203380

**For BLM Use Only**

**SUPPLEMENTAL ATTACHMENT**  
for Emerald Isle Claims (Sierra Resource Group)

**MAINTANCE FEE PAYMENT**

BLM  
Date  
Stamp

2011 SEP - 7 11 A 7:11:2

PHOENIX, ARIZONA

TIMELY FILED

RECEIVED  
BLM AZ STATE OFFICE

Line No.	Claim Name	Mohave County Recorder's Book/Page	AMC Number
21	Valley Copper No. 3	6C/118-119	105797
22	Emerald No. 1	2706/457-458	339597 ✓
23	Emerald No. 2	2706/459-460	339598 ✓
24	FDR		386617 ✓
25	Emerald #1A	5282/269-270	364261 ✓
26	Emerald #2A	5282/271	364262 ✓
27	Emerald #3	5282/272	364263 ✓
28	Emerald #4	5282/273	364264 ✓
29	Emerald #5	5282/274	364265 ✓
30	Emerald #6	5282/275	364266 ✓
31	Emerald #7	5282/276	364267 ✓
32	Emerald #8	5282/277	364268 ✓
33	Emerald #9	5282/278	364269 ✓
34	Emerald #10	5282/279	364270 ✓
35	Emerald #11	5282/280	364271 ✓
36	Emerald #12	5282/281	364272 ✓
37	Emerald #13	5282/282	364273 ✓
38	Emerald #14	5282/283	364274 ✓
39	Emerald #15	5282/284	364275 ✓
40	Emerald #16	5282/285	364276 ✓
41	Emerald #17	5282/286	364277 ✓
42	Emerald #18	5282/287	364278 ✓
43	Emerald #19	5282/288	364279 ✓
44	Emerald #20	5282/289	364280 ✓
45	Emerald #21	5349/445-446	364620 ✓
46	Emerald #22	5349/447-448	364621 ✓
47	Emerald #30	5349/463-464	364622 ✓
48	Emerald #31	5349/465-466	364632 ✓
49	Emerald #43	5349/489-490	364624 ✓
50	Emerald #44	5349/491-492	364625 ✓
51	Emerald #45	5349/493-494	364626 ✓

SEP 12 2011

United States Department of the Interior  
 Bureau of Land Management  
 LANDS/RECREATION & PLANNING  
 ONE N CENTRAL AVE  
 PHOENIX, AZ 85004 -2203  
 Phone: 602-417-9200

Receipt

No: 2426338

Transaction #: 2501827	
Date of Transaction: 09/07/2011	
CUSTOMER:	
SIERRA RESOURCE GROUP PO BOX 128 CHLORIDE, AZ 86431-0128 US	<b>ENTERED INTO COMPUTER</b>

SEP 12 2011

LINE #	QTY	DESCRIPTION	REMARKS	UNIT PRICE	TOTAL
1	1.00	LOCATABLE MINERALS / MINING CLAIMS-NOT NEW-UNADJUD, ONE AUTH NO. ONLY / MINING CLAIM MONEY RECEIVED CASES: AMC105792/\$7140.00	MAINT-51	- n/a -	7140.00
<b>TOTAL:</b>					<b>\$7,140.00</b>

PAYMENT INFORMATION					
1	AMOUNT:	7140.00	POSTMARKED:	09/01/2011	
	TYPE:	CHECK	RECEIVED:	09/07/2011	
	CHECK NO:	63-751/631 10701			
	NAME:	SIERRA RESOURCE GROUP INC PO BOX 128 CHLORIDE AZ 86431-0128 US			


REMARKS

This receipt was generated by the automated BLM Collections and Billing System and is a paper representation of a portion of the official electronic record contained therein.



Sierra Resource Group  
3107 Stirling Rd, Suite 201  
Ft Lauderdale, FL 33312

OF THE RETURN ADDRESS APPEARED AT POST OFFICE  
**CERTIFIED MAIL™**



7011 0470 0001 7874 7226



RECEIVED  
UNITED STATES OFFICE

2011 SEP -b A 9:09

PHOENIX, ARIZONA

Bureau of Land Management  
Arizona State Office  
One North Central Avenue, Suite 800  
Phoenix, AZ 85004-4427

6500434427



AMC 105785  
 AMC [redacted]  
 AMC 339597  
 AMC 364261  
 AMC 364620

**MAINTANCE FEE PAYMENT**

Claimant Name: Sierra Resource Group, Inc.  
 Address: P.O. Box 128  
 City: Chloride, State: Arizona Zip: 86431  
 Telephone: 775-224-2017  
 E-mail address

Signature: [Handwritten Signature]  
 Agent

Date: 08-26-2010

Check here if this a change of address

RECEIVED  
 BLM AZ STATE OFFICE  
 2010 AUG 31 A 9:25  
 PHOENIX, ARIZONA  
 BLM  
 Date  
 Stamp

Mining Claim Maintenance Fee Payment of \$140 per claim or site is due on or before September 1, 2010, in lieu of assessment work for the upcoming assessment year beginning September 1 of the year above noted.

**BLM SERIAL NUMBERS**

**NAME OF CLAIM/SITES**

- AMC # 105785
- AMC # 105786
- AMC # 105787
- AMC # 105788
- AMC # 105789
- AMC # 105790
- AMC # 105791
- AMC # 339597
- AMC # 339598
- AMC # 364261
- AMC # 364262
- AMC # 364263
- AMC # 364264
- AMC # 364265
- AMC # 364266
- AMC # 364267
- AMC # 364268
- AMC # 364269

- Copper Hill No. 2
- Hermes
- Hermes No. 2
- Jimtown Copper No. 1
- Valley Copper No. 1
- Valley Copper No. 2
- Valley Copper No. 3
- Emerald No. 1
- Emerald No. 2
- Emerald #1A
- Emerald # 2A
- Emerald #3
- Emerald #4
- Emerald #5
- Emerald #6
- Emerald #7
- Emerald #8
- Emerald #9

*Corrected copy sent to Sierra 7/5*

Bureau of Land Management  
 Arizona State Office  
 One North Central Avenue  
 Phoenix, AZ. 85004

No. of Claims: 51 x \$140 = 7140  
 Check No. \_\_\_\_\_ Init. SPJ  
 Receipt No. 2210141  
 For BLM Use Only

9/20/2010 TS  
**ENTERED INTO COMPUTER**

Supplemental for Emerald Isle Claims

BLM SERIAL NUMBERS

- AMC # 364270
- AMC # 364271
- AMC # 364272
- AMC # 364273
- AMC # 364274
- AMC # 364275
- AMC # 364276
- AMC # 364277
- AMC # 364278
- AMC # 364279
- AMC # 364280
- AMC # 364620
- AMC # 364621
- AMC # 364622
- AMC # 364623
- AMC # 364624
- AMC # 364625
- AMC # 364626

*earned*

*Correction*

AMC # ~~386616~~

*AMC 386617*

- AMC # 105792
- AMC # 105793
- AMC # 105794
- AMC # 105795
- AMC # 105796
- AMC # 105797
- AMC # 105798
- AMC # 105799
- AMC # 105801
- AMC # 105802
- AMC # 105803
- AMC # 105804
- AMC # 105805
- AMC # 105806

*earned*

NAME OF CLAIM/SITE

- Emerald #10
- Emerald #11
- Emerald #12
- Emerald #13
- Emerald #14
- Emerald #15
- Emerald #16
- Emerald #17
- Emerald #18
- Emerald #19
- Emerald #20
- Emerald #21
- Emerald #22
- Emerald #30
- Emerald #31
- Emerald #43
- Emerald #44
- Emerald #45

FDR

- Copper Hill Mill Site No. 1
- Copper Hill Mill Site No. 2
- Copper Hill Mill Site No. 3
- Copper Hill Mill Site No. 4
- Copper Hill Mill Site No. 5
- Copper Hill Mill Site No. 6
- Copper Hill Mill Site No. 7
- Copper Hill Mill Site No. 8
- Copper Hill Mill Site No. 10
- Copper Hill Mill Site No. 11
- Copper Hill Mill Site No. 12
- Hermes Mill Site No. 13
- Copper Hill Mill Site No. 14
- Copper Hill Mill Site No. 15

The above listed claims are located in Sections 22, 23, 26, 27, T.23N., R.18W., in the Wallapai Mining District, Mohave County, Arizona.

RECEIVED  
BLM AZ STATE OFFICE  
2010 AUG 31 A 9:25  
PHOENIX, ARIZONA

BLM Date Box
--------------------

United States Department of the Interior  
 Bureau of Land Management  
 LANDS/RECREATION & PLANNING  
 ONE N CENTRAL AVE  
 PHOENIX, AZ 85004 -2203  
 Phone:

Receipt

No: 2210141

<b>Transaction #:</b> 2280219	
<b>Date of Transaction:</b> 09/07/2010	
<b>CUSTOMER:</b>	
SIERRA RESOURCE GROUP PO BOX 128 CHLORIDE, AZ 86431-0128 US	

LINE #	QTY	DESCRIPTION	REMARKS	UNIT PRICE	TOTAL
1	1.00	LOCATABLE MINERALS / MINING CLAIMS-NOT NEW-UNADJUD, ONE AUTH NO. ONLY / MINING CLAIM MONEY RECEIVED CASES: AMC105785/\$7140.00	MAINT 2011-51	- n/a -	7140.00
<b>TOTAL:</b>					<b>\$7,140.00</b>

PAYMENT INFORMATION					
1	AMOUNT:	7140.00	POSTMARKED:	N/A	
	TYPE:	CHECK	RECEIVED:	09/07/2010	
	CHECK NO:	7345466			
	NAME:	SIERRA RESOURCE GROUP PO BOX 128 CHLORIDE AZ 86431-0128 US			

REMARKS

This receipt was generated by the automated BLM Collections and Billing System and is a paper representation of a portion of the official electronic record contained therein.

AMC 105785  
 AMC [REDACTED]  
 AMC 339597  
 AMC 364261  
 AMC 364620

**MAINTANCE FEE PAYMENT**

Claimant Name: Sierra Resource Group, Inc.  
 Address: P.O. Box 128  
 City: Chloride, State: Arizona Zip: 86431  
 Telephone: 775-224-2017  
 E-mail address

Signature: [Handwritten Signature]  
 Agent

Date: 08-26-2010

Check here if this a change of address

RECEIVED  
 BLM AZ STATE OFFICE  
 2010 AUG 31 A 9:25  
 PHOENIX, ARIZONA  
 BLM  
 Date  
 Stamp

Mining Claim Maintenance Fee Payment of \$140 per claim or site is due on or before September 1, 2010, in lieu of assessment work for the upcoming assessment year beginning September 1 of the year above noted.

**BLM SERIAL NUMBERS**

**NAME OF CLAIM/SITES**

- AMC # 105785 -
- AMC # 105786 -
- AMC # 105787 -
- AMC # 105788 -
- AMC # 105789 -
- AMC # 105790 -
- AMC # 105791 -
- AMC # 339597
- AMC # 339598
- AMC # 364261
- AMC # 364262
- AMC # 364263
- AMC # 364264
- AMC # 364265
- AMC # 364266
- AMC # 364267
- AMC # 364268
- AMC # 364269

- Copper Hill No. 2
- Hermes
- Hermes No. 2
- Jimtown Copper No. 1
- Valley Copper No. 1
- Valley Copper No. 2
- Valley Copper No. 3
- Emerald No. 1
- Emerald No. 2
- Emerald #1A
- Emerald # 2A
- Emerald #3
- Emerald #4
- Emerald #5
- Emerald #6
- Emerald #7
- Emerald #8
- Emerald #9

Bureau of Land Management  
 Arizona State Office  
 One North Central Avenue  
 Phoenix, AZ. 85004

No. of Claims: 51 x \$140 = 7140  
 Check No. \_\_\_\_\_ Init. SPJ  
 Receipt No. 2210141  
 For BLM Use Only

9/20/2010 TS  
**ENTERED INTO COMPUTER**



Supplemental for Emerald Isle Claims

BLM SERIAL NUMBERS

AMC # 364270  
AMC # 364271  
AMC # 364272  
AMC # 364273  
AMC # 364274  
AMC # 364275  
AMC # 364276  
AMC # 364277  
AMC # 364278  
AMC # 364279  
AMC # 364280  
AMC # 364620  
AMC # 364621  
AMC # 364622  
AMC # 364623  
AMC # 364624  
AMC # 364625  
AMC # 364626

AMC # 386616

AMC # 105792  
AMC # 105793  
AMC # 105794  
AMC # 105795  
AMC # 105796  
AMC # 105797  
AMC # 105798  
AMC # 105799  
AMC # 105801  
AMC # 105802  
AMC # 105803  
AMC # 105804  
AMC # 105805  
AMC # 105806

NAME OF CLAIM/SITE

Emerald #10  
Emerald #11  
Emerald #12  
Emerald #13  
Emerald #14  
Emerald #15  
Emerald #16  
Emerald #17  
Emerald #18  
Emerald #19  
Emerald #20  
Emerald #21  
Emerald #22  
Emerald #30  
Emerald #31  
Emerald #43  
Emerald #44  
Emerald #45

FDR

Copper Hill Mill Site No. 1  
Copper Hill Mill Site No. 2  
Copper Hill Mill Site No. 3  
Copper Hill Mill Site No. 4  
Copper Hill Mill Site No. 5  
Copper Hill Mill Site No. 6  
Copper Hill Mill Site No. 7  
Copper Hill Mill Site No. 8  
Copper Hill Mill Site No. 10  
Copper Hill Mill Site No. 11  
Copper Hill Mill Site No. 12  
Hermes Mill Site No. 13  
Copper Hill Mill Site No. 14  
Copper Hill Mill Site No. 15

The above listed claims are located in Sections 22, 23, 26, 27, T.23N., R.18W., in the Wallapai Mining District, Mohave County, Arizona.

PHOENIX, ARIZONA

2010 AUG 31 A 9:25

RECEIVED  
BLM AZ STATE OFFICE

BLM Date Box
--------------------

  
**United States Department of the Interior**  
**Bureau of Land Management**  
 LANDS/RECREATION & PLANNING  
 ONE N CENTRAL AVE  
 PHOENIX, AZ 85004 -2203  
 Phone:

Receipt

No: 2210141

<b>Transaction #:</b> 2280219	
<b>Date of Transaction:</b> 09/07/2010	
<b>CUSTOMER:</b>	
SIERRA RESOURCE GROUP PO BOX 128 CHLORIDE, AZ 86431-0128 US	

LINE #	QTY	DESCRIPTION	REMARKS	UNIT PRICE	TOTAL
1	1.00	LOCATABLE MINERALS / MINING CLAIMS-NOT NEW-UNADJUD, ONE AUTH NO. ONLY / MINING CLAIM MONEY RECEIVED CASES: AMC105785/\$7140.00	MAINT 2011-51	- n/a -	7140.00
<b>TOTAL:</b>					<b>\$7,140.00</b>

PAYMENT INFORMATION					
1	AMOUNT:	7140.00	POSTMARKED:	N/A	
	TYPE:	CHECK	RECEIVED:	09/07/2010	
	CHECK NO:	7345466			
	NAME:	SIERRA RESOURCE GROUP PO BOX 128 CHLORIDE AZ 86431-0128 US			

REMARKS

This receipt was generated by the automated BLM Collections and Billing System and is a paper representation of a portion of the official electronic record contained therein.

Amc 105785

Amc 364620

Amc 339597

Amc 386666

Amc 364261

# SW SILVERBERG & WEISS ATTORNEYS AT LAW

August 24, 2010

VIA UPS: 1Z0036AW0294312409

Bureau of Land Management  
Attn: Mining Claims Office  
One North Central Avenue #800  
Phoenix, AZ 85004

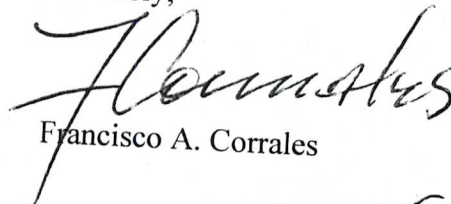
Re: Recording Deed - Medina Property Group, LLC to Sierra Resource Group, Inc.

Dear Sir/Madam:

Please find enclosed one (1) notarized copy of Deed for recording, together with a check for the applicable recording fee of \$510.00, representing the 51 claims being transferred.

If there are any questions or comments regarding this document, please do not hesitate to contact the undersigned. Thank you.

Sincerely,



Francisco A. Corrales

Enclosures  
FAC/sp  
cc: Medina Property Group, LLC

NO. OF CLAIMS	51
AMOUNT	510.00
RECEIPT NO.	220689
INIT.	FC
** BLM-ASO **	

PHOENIX, ARIZONA

2010 AUG 27 A 8:28

RECEIVED  
BLM AZ STATE OFFICE

ENTERED INTO COMPUTER

10/4/10 AT

2665 Executive Park Drive, Suite 2, Weston, Florida 33331 Ph: (954) 384-0998 Fx: (954) 384-5390  
1101 Channelside Drive, Suite 234, Tampa, Florida 33603 Ph: (813) 865-0998 Fx: (813) 200-1005

Miami (305) 280-0095 \* Ft. Lauderdale (954) 384-0998 \* Boca Raton (561) 651-0998

After recording return to:  
Silverberg & Weiss, P.A.  
Address 2665 Executive Park Drive, Suite #2  
Weston, FL 33331  
Attention: Paul K. Silverberg, Esq.  
Telephone: 954-384-0998

**DEED AND BILL OF SALE**

For consideration of Ten Dollars and other good and valuable consideration, the receipt and sufficiency of which are hereby acknowledged, MEDINA PROPERTY GROUP, LLC, a Florida limited Liability company ("Grantor"), does hereby convey to SIERRA RESOURCE GROUP, INC., a Nevada Corporation ("SIRG"), an undivided eighty percent (80%) interest of the rights of Grantor to the unpatented lode mining claims and mill sites and the personal property in Mohave County, Arizona, more particularly described on Exhibit A hereto. Grantor specifically retains an assignable, non-dilutable, undivided twenty percent (20%) interest to the unpatented lode mining claims and mill sites and the personal property in Mohave County, Arizona, more particularly described on Exhibit A hereto. All rights granted and retained herein are subject to the Eight and One-Half Percent (8.5%) Net Smelter Return obligations contained in the Asset Purchase Agreement between Grantor and SIRG, more particularly described on Exhibit B hereto, which shall bind the successors, assigns and transferees of Grantor and SIRG.

TO HAVE AND TO HOLD said property unto SIRG and its successors and assigns forever, with all appurtenances thereunto belonging.

Subject to taxes for tax year 2010 and subsequent years. Taxes for tax year 2010 shall be paid by SIRG.

IN WITNESS WHEREOF, this Deed and Bill of Sale was executed by the undersigned on the 21 day of JUNE, 2010.

Grantor (Print Name): MEDINA PROPERTY GROUP, LLC

X [Signature]

By: Jorge Medina, Its Manager-Member

RECEIVED  
MIAMI STATE OFFICE  
2010 JUN 27 A 8:28  
PHOENIX, ARIZONA

State of FLORIDA )  
County of MIAMI-DADE )

ss.

The foregoing instrument was acknowledged before me this 21 day of JUNE, 2010 by JORGE MEDINA, of MEDINA PROPERTY GROUP, LLC, a company created under the laws of the state of \_\_\_\_\_.

[Signature]  
Notary Public  
Serial, Number, if any \_\_\_\_\_



Christopher M. Scaccia  
COMMISSION #0704504  
EXPIRES JUN 12, 2011  
WWW.FLORIDAJUDICIAL.COM

✓  
SEND TAX STATEMENTS TO SIERRA RESOURCE GROUP, INC., c/o Silverberg & Weiss, P.A., 2665 Executive Park Drive, Suite #2, Weston, FL 33331.



Exhibit A

Claim Name	Approx Area (ha)	Mohave County Recorder's Book/Page	AMC Number	Remark
Copper Hill Mill No. 1	1.4	84/399-400	105792	
Copper Hill Mill No. 2	1.4	84/401-402	105793	
Copper Hill Mill No. 3	1.4	84/403-404	105794	
Copper Hill Mill No. 4	1.4	84/405-406	105795	
Copper Hill Mill No. 5	1.4	84/407-408	105796	
Copper Hill Mill No. 6	1.4	84/409-410	105797	
Copper Hill Mill No. 7	1.4	84/411-412	105798	
Copper Hill Mill No. 8	1.4	84/413-414	105799	
Copper Hill Mill No. 10	1.4	84/417-418	105801	
Copper Hill Mill No. 11	1.4		105802	
Copper Hill Mill No. 12	1.4		105803	
Copper Hill Mill No. 13	1.4	84/425-426	105804	
Copper Hill Mill No. 14	1.4	84/425-426	105805	
Copper Hill Mill No. 15	1.4	84/427-428	105806	
Copper Hill No. 2	5.6	WW/149-151(Amended 6A/55-56)	105785	
Hermes	5.6	Y/463 (Amended 6A/63-64)	105786	
Hermes No. 2	5.6	AA/191-193 (Amended 6A/63-64)	105787	
Jimtown Copper No. 1	5.5	6A/57-58	105788	
Valley Copper No. 1	4.2	6A/50	105789	Overstaked
Valley Copper No. 2	5.6	6I/25	105790	
Valley Copper No. 3	5.6	6C/118-119	105791	
Emerald No. 1	2.8	2706/457-458	339597	Overstaked
Emerald No. 2	5.6	2706/459-460	339598	
FDR	5.6		386617	
<b>Subtotal Old Claims</b>	<b>71.3</b>			
Emerald #1A	5.6	5282/269-270	364261	
Emerald #2A	5.6	5282/271	364262	
Emerald #3	5.6	5282/272	364263	
Emerald #4	5.6	5282/273	364264	
Emerald #5	5.6	5282/274	364265	
Emerald #6	5.6	5282/275	364266	
Emerald #7	5.6	5282/276	364267	
Emerald #8	5.6	5282/277	364268	
Emerald #9	5.6	5282/278	364269	
Emerald #10	5.6	5282/279	364270	Overstaked
Emerald #11	4.9	5282/280	364271	Overstaked

Claim Name	Approx Area (ha)	Mohave County Recorder's Book/Page	AMC Number	Remark
Emerald #12	0.1	5282/281	364272	Overstaked
Emerald #13	5.5	5282/282	364273	Overstaked
Emerald #14	2.2	5282/283	364274	Overstaked
Emerald #15	5.6	5282/284	364275	
Emerald #16	4.2	5282/285	364276	Overstaked
Emerald #17	5.6	5282/286	364277	
Emerald #18	2.8	5282/287	364278	Overstaked
Emerald #19	5.6	5282/288	364279	Overstaked
Emerald #20	2.7	5282/289	364280	Overstaked
Emerald #21	5.5	5349/445-446	364620	Overstaked
Emerald #22	3.0	5349/447-448	364621	Overstaked
Emerald #30	0.1	5349/463-464	364622	Overstaked
Emerald #19	5.6	5282/288	364279	Overstaked
Emerald #31	5.0	5349/465-466	364632	Overstaked
Emerald #43	1.4	5349/489-490	364624	Overstaked
Emerald #44	0	5349/491-492	364625	Overstaked
Emerald #45	0	5349/493-494	364626	Overstaked
<b>Subtotal New Claims</b>	<b>106.9</b>			
<b>Total</b>	<b>177.9</b>			

RECEIVED  
BLM AZ STATE OFFICE  
2010 AUG 21 A 8:28  
PHOENIX, ARIZONA

Exhibit B

Net Smelter Return Obligations

The following Net Smelter Return ("NSR") obligations are royalty payments made by a producer of metals based on gross metal production from the property, less deduction of certain limited costs including and limited to: smelting, refining, transportation and insurance costs, (if any), and is paid Quarterly to the NSR recipients defined herein:

Coach Capital LTD and/or assigns: 1% NSR on all ore for a period of 5 years

MayLink (May Lion, Inc., Xing-Lung Road, Sec. 1, #257, 2F Taipei, Taiwan) and/or assigns:  
7% NSR on all ore.

All successors, assignees and transferees to the property shall assume all of the aforementioned payment obligations upon such succession, assignment or transfer.

RECEIVED  
BLM AZ STATE OFFICE  
2010 AUG 21 A 8:28  
PHOENIX, ARIZONA

United States Department of the Interior  
 Bureau of Land Management  
 LANDS/RECREATION & PLANNING  
 ONE N CENTRAL AVE  
 PHOENIX, AZ 85004 -2203  
 Phone:

Receipt

No:

2206819

<b>Transaction #:</b> 2276835	
<b>Date of Transaction:</b> 09/01/2010	
<b>CUSTOMER:</b>	
SILVERBERG & WEISS 2665 EXECUTIVE PARK DR STE 2 WESTON,FL 33331-3652 US	

LINE #	QTY	DESCRIPTION	REMARKS	UNIT PRICE	TOTAL
1	1.00	LOCATABLE MINERALS / MINING CLAIMS-NOT NEW-UNADJUD,ONE AUTH NO. ONLY / MINING CLAIM MONEY RECEIVED <b>CASES: AMC105792/\$510.00</b>	TRF-51	- n/a -	510.00
<b>TOTAL:</b>					<b>\$510.00</b>

PAYMENT INFORMATION					
1	AMOUNT:	510.00	POSTMARKED:	N/A	
	TYPE:	CHECK	RECEIVED:	09/01/2010	
	CHECK NO:	1480			
	NAME:	SILVERBERG & WEISS 2665 EXECUTIVE PARK DR STE 2 WESTON FL 33331-3652 US			

REMARKS

This receipt was generated by the automated BLM Collections and Billing System and is a paper representation of a portion of the official electronic record contained therein.



DECONCINI McDONALD YETWIN & LACY

A PROFESSIONAL CORPORATION  
ATTORNEYS AT LAW  
2525 EAST BROADWAY BOULEVARD • SUITE 200 • TUCSON, ARIZONA 85716-5300  
(520) 322-5000 • (520) 322-5585 (Fax)

AMC 105 785  
339597  
364261  
364620

EVO DECONCINI (1901-1986)

DENISE M. BAINTON  
JOHN C. E. BARRETT  
ALICE W. CALLISON  
MICHAEL A. CORDIER  
BARRY M. COREY  
DENNIS DECONCINI  
ANDREW Y. ERWIN  
SHELTON L. FREEMAN  
HEATHER K. GAINES  
NATHAN B. HANNAH  
LAWRENCE D. HIRSCH  
JAMES A. JUTRY  
KRISTEN B. KLOTZ  
JOHN C. LACY  
MARIAN C. LALONDE  
MARK D. LAMMERS

LISA SCHRINER LEWIS  
NANCY J. MARCH  
JOHN R. McDONALD  
JARED G. PARKER  
AMY R. PATTON  
ALYCE L. PENNINGTON  
JOHN C. RICHARDSON  
DAVID V. SANDERSON  
IRA M. SCHWARTZ  
LISA ANNE SMITH  
SPENCER A. SMITH  
SESALY O. STAMPS  
GARY F. URMAN  
MICHAEL R. URMAN  
WAYNE E. YEHLING  
RICHARD M. YETWIN

7310 N. 16TH STREET, SUITE 330  
PHOENIX, ARIZONA 85020  
(602) 282-0500  
FAX: (602) 282-0520

19 WEST BIRCH AVENUE  
FLAGSTAFF, ARIZONA 86001  
(928) 214-0466  
FAX: (928) 214-6212

1680 DUKE STREET, FIFTH FLOOR  
ALEXANDRIA, VA 22314  
(703) 838-6200  
FAX: (202) 315-3600

BARRON & POLK, P.L.L.C. - OF COUNSEL  
JOHN H. BARRON, III  
JAY M. POLK

HIRSCH LAW OFFICE, P.C. - OF COUNSEL  
IVA S. HIRSCH

BARRETT L. KIME - OF COUNSEL  
SARA J. VANCE - OF COUNSEL

August 26, 2009

[www.deconcinimcdonald.com](http://www.deconcinimcdonald.com)

PLEASE REPLY TO TUCSON

[rbarnes@dmyl.com](mailto:rbarnes@dmyl.com)

**Via Federal Express**

Arizona State Office  
Bureau of Land Management  
Attention: Public Room  
One North Central Avenue, Suite 800  
Phoenix, AZ 85004-4427

RE: **Payment of Claim Maintenance Fee; Redstone Resources Corporation**

Ladies and Gentlemen:

Delivered herewith is a check in the amount of \$7,140, as payment of the claim maintenance fees pursuant to the 30 U.S.C. § 28f(a), as adjusted by 30 U.S.C. § 28j(c) and implemented by notice in 74 *Federal Register* 30959-62 (June 29, 2009), for the assessment year beginning September 1, 2009, on behalf of Redstone Resources Corporation. A copy of the Certification of Payment of Maintenance Fee in Lieu of Affidavit of Annual Assessment Work to be recorded with the Mohave County Recorder's Office is also enclosed herewith.

Please return a date-stamped copy of this letter and the affidavit along with the receipt for payment to this office. Thank you for your assistance and please feel free to contact me or John Lacy with any questions or concerns.

Sincerely,

*Robin E. Barnes*

Robin E. Barnes, CP  
Certified Paralegal

RECEIVED  
BLM AZ STATE OFFICE  
2009 AUG 28 A 8:52  
FEDERAL EXPRESS



After recording, please return to:

John C. Lacy  
DeConcini McDonald Yetwin & Lacy, P.C.  
2525 E. Broadway Blvd., #200  
Tucson, AZ 85716

RECEIVED  
BLM ARIZONA STATE OFFICE  
2009 AUG 28 A 8:52

STATE OF ARIZONA                    )  
  ) ss:  
County of Pima                            )

CERTIFICATION OF PAYMENT OF MAINTENANCE FEE  
IN LIEU OF AFFIDAVIT OF ANNUAL ASSESSMENT WORK

John C. Lacy, being first duly sworn, deposes and says that:

1. He is an agent for Redstone Resources Corporation, a Nevada corporation, owner of the unpatented placer mining claims situated in Mohave County, Arizona (the "Claims"), the location notices of which are of record in said county, and in the records of the Arizona State Office of the Bureau of Land Management under the file numbers indicated in the attached Exhibit A.

2. Pursuant to the 30 U.S.C. § 28f(a), as adjusted by 30 U.S.C. § 28j(c) and implemented by notice in 74 *Federal Register* 30959-62 (June 29, 2009), the owner has paid a maintenance fee of \$140 per claim for the assessment year beginning September 1, 2009. This Certificate is in lieu of an affidavit of performance of annual assessment work or notice of intent to hold.

3. The name and address of the owner of Claims for which this Certificate is prepared are Redstone Resources Corporation, 10920 W. Alameda Ave., Ste. 207, Lakewood, CO 80226. THIS IS A CHANGE OF ADDRESS

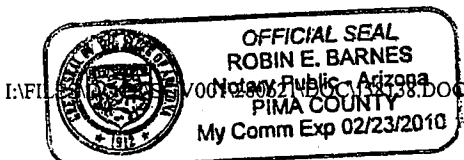
4. The Claims are held and claimed by the owner for the valuable mineral contained therein.

DATED this 26<sup>th</sup> day of August, 2009.

  
\_\_\_\_\_  
John C. Lacy

Sworn and subscribe to before me this 26<sup>th</sup> day of August, 2009, by John C. Lacy, Agent for Redstone Resources Corporation.

  
\_\_\_\_\_  
Robin E. Barnes  
Notary Public

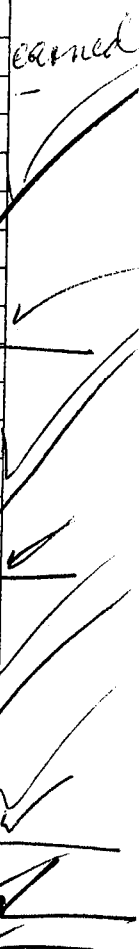


105785

SCHEDULE A

The following unpatented mining claims and mill sites are situated in the Mineral Park (Wallapai) Mining District, Mohave County, Arizona, the names of which and the recording and filing information of the location notices thereof with the Mohave County Recorder's Office and the Arizona State Office of the Bureau of Land Management are as follows:

Name of Claim	Original Notice		Amended Notice		BLM Serial
	Book	Page	Book	Page	A MC #
Copper Hill Mill No. 1	84	399-400			105792
Copper Hill Mill No. 2	84	401-402			105793
Copper Hill Mill No. 3	84	403-404			105794
Copper Hill Mill No. 4	84	405-406			105795
Copper Hill Mill No. 5	84	407-408			105796
Copper Hill Mill No. 6	84	409-410			105797
Copper Hill Mill No. 7	84	411-412			105798
Copper Hill Mill No. 8	84	413-414			105799
Copper Hill Mill No. 10	84	417-418			105801
Copper Hill Mill No. 11	84	419-420			105802
Copper Hill Mill No. 12	84	421-422			105803
Hermes Mill Site No. 13	84	425-426			105804
Copper Hill Mill No. 14	84	425-426			105805
Copper Hill Mill No. 15	84	427-428			105806
Copper Hill No. 2	WW	149-151	6A	55-56	105785
Hermes	Y	463	6A	63-64	105786
Hermes No. 2	AA	191-193	6A	63-64	105787
Jimtown Copper No. 1	6A	57-58			105788
Valley Copper No. 1	6A	50			105789
Valley Copper No. 2	5I	25			105790
Valley Copper No. 3	6C	118-119			105791
Emerald No. 1	2706	457-458			339597
Emerald No. 2	2706	459-460			339598
FDR	7006	755			386617
Emerald #1A	5282	269-270			364261
Emerald #2A	5282	271			364262
Emerald #3	5282	272			364263
Emerald #4	5282	273			364264
Emerald #5	5282	274			364265
Emerald #6	5282	275			364266
Emerald #7	5282	276			364267
Emerald #8	5282	277			364268
Emerald #9	5282	278			364269
Emerald #10	5282	279			364270
Emerald #11	5282	280			364271

*earned*  


Name of Claim	Original Notice		Amended Notice		BLM Serial
	Book	Page	Book	Page	A MC #
Emerald #12	5282	281			364272
Emerald #13	5282	282			364273
Emerald #14	5282	283			364274
Emerald #15	5282	284			364275
Emerald #16	5282	285			364276
Emerald #17	5282	286			364277
Emerald #18	5282	287			364278
Emerald #19	5282	288			364279
Emerald #20	5282	289			364280
Emerald #21	5349	445-446			364620
Emerald #22	5349	447-448			364621
Emerald #30	5349	463-464			364622
Emerald #31	5349	465-466			364623
Emerald #43	5349	489-490			364624
Emerald #44	5349	491-492			364625
Emerald #45	5349	493-494			364626

I:\FILES\DOCS\ASCE01\271268\DOCH68322.DOC

RECEIVED  
 BLM AZ STATE OFFICE  
 2009 AUG 28 A 8:52  
 010-2009-201-2011



**United States Department of the Interior**  
**Bureau of Land Management**  
 BUSINESS & SUPPORT SVCS DIV  
 ONE N CENTRAL AVE SUITE 800  
 PHOENIX, AZ 85004 -4427  
 Phone: (602) 417-9200

Receipt

No: 1990412

<b>Transaction #:</b> 2054619	
<b>Date of Transaction:</b> 08/28/2009	
<b>CUSTOMER:</b>	JOHN LACY 2525 E BROADWAY BLVD STE 200 TUCSON, AZ 85716-5350 US

LINE #	QTY	DESCRIPTION	REMARKS	UNIT PRICE	TOTAL
1	1.00	LOCATABLE MINERALS / MINING CLAIMS-NOT NEW-UNADJUD, ONE AUTH NO. ONLY / MINING CLAIM MONEY RECEIVED <b>CASES: 105792/\$7140.00</b>	MAINT 2010 (51)	- n/a -	7140.00
<b>TOTAL:</b>					<b>\$7,140.00</b>

PAYMENT INFORMATION						
1	<b>AMOUNT:</b>	7140.00	<b>POSTMARKED:</b>	08/26/2009		
	<b>TYPE:</b>	CHECK	<b>RECEIVED:</b>	08/28/2009		
	<b>CHECK NO:</b>	003814				
	<b>NAME:</b>	DECONCINI MCDONALD YETWIN & LACY PC 2525 E BROADWAY BLVD STE 200 TUCSON AZ 85716-5350 US				

REMARKS	

This receipt was generated by the automated BLM Collections and Billing System and is a paper representation of a portion of the official electronic record contained therein.

DECONCINI McDONALD YETWIN & LACY

A PROFESSIONAL CORPORATION  
ATTORNEYS AT LAW

2525 EAST BROADWAY BOULEVARD • SUITE 200 • TUCSON, ARIZONA 85716-5300  
(520) 322-5000 • (520) 322-5585 (Fax)

EVO DECONCINI (1901-1986)

JOHN R. McDONALD  
RICHARD M. YETWIN  
JOHN C. RICHARDSON  
SPENCER A. SMITH  
DENISE M. BAINTON  
WAYNE E. YEHLING  
SHELTON L. FREEMAN  
BARRY M. COREY  
NATHAN B. HANNAH  
NANCY J. MARCH  
MICHAEL A. CORDIER  
MARK D. LAMMERS  
MARIAN C. LALONDE  
EMILY R. TAYLOR  
GREGORY D. HONIG

DENNIS DECONCINI  
JOHN C. LACY  
JAMES A. JUTRY  
MICHAEL R. URMAN  
GARY F. URMAN  
DAVID V. SANDERSON  
ALYCE L. PENNINGTON  
LISA ANNE SMITH  
ALICE W. CALLISON  
IRA M. SCHWARTZ  
HEATHER K. GAINES  
LISA SCHRINER LEWIS  
KRISTEN B. KLOTZ  
JOHN C. E. BARRETT

SARA J. VANCE - OF COUNSEL  
BARRON & POLK, P.L.L.C. - OF COUNSEL  
JAY M. POLK  
JOHN H. BARRON, III  
BARRETT L. KIME - OF COUNSEL

Packet too large to copy,  
Original placed in AMC361381.  
Copied only pertinent documents for  
the rest of the 44-Lead File numbers.

August 21, 2008

Via Federal Express

Arizona State Office  
Bureau of Land Management  
Attention: Public Room  
One North Central Avenue, Suite 800  
Phoenix, AZ 85004-4427

RE: **Payment of Claim Maintenance Fee; Wateringhole Productions, Inc.**

Ladies and Gentlemen:

Delivered herewith is a check in the amount of \$35,625, as payment of the claim maintenance fees pursuant to the 30 U.S.C. § 28f(a), as modified by 43 C.F.R. § 3830.21, as authorized by 30 U.S.C. § 28j(c) for the assessment year beginning September 1, 2008, on behalf of Wateringhole Production, Inc. A copy of the Certification of Payment of Maintenance Fee in Lieu of Affidavit of Annual Assessment Work to be recorded with the Mohave County Recorder's Office is also enclosed herewith.

Please return a date-stamped copy of this letter and the affidavit along with the receipt for payment to this office. Thank you for your assistance and please feel free to contact me or John Lacy with any questions or concerns.

Sincerely,

*Robin E. Barnes*

Robin E. Barnes, CP  
Certified Paralegal

reb

c. w/out enc. Alan Brown (via email)  
I:\FILES\DOCS\AURU01\22071\ILTR\HX9987.DOC

71110 201381  
960635 34915  
359151 169502  
359689 328362  
363477 350121  
24466 352178  
225655 369028  
320083 83669  
319322 84758  
332906 19271  
315139 387450

7310 N. 16TH STREET, SUITE 330  
PHOENIX, ARIZONA 85020  
(602) 282-0500  
FAX (602) 282-0520  
19 WEST BIRCH AVENUE  
FLAGSTAFF, ARIZONA 86001  
(928) 214-0466  
FAX: (928) 214-6212  
1615 "L" STREET NW, SUITE 850  
WASHINGTON, D.C. 20036  
(202) 833-8001  
FAX: (202) 315-3600  
387073  
379641  
353049  
373528  
374748  
391253  
75981  
124258

www.deconcinimcdonald.com 353382  
PLEASE REPLY TO TUCSON 105785  
rbarnes@dmyl.com 364261  
386616  
339597  
188442  
354858  
364261  
364620  
368208  
51409  
392436  
376997  
383320  
85037  
31972

285

RECEIVED  
BLM/ATLANTA OFFICE

2009 AUG 25 10 00 AM

ENTERED INTO COMPUTER  
9/11/08 ab

After recording, please return to:

John C. Lacy  
DeConcini McDonald Yetwin & Lacy, P.C.  
2525 E. Broadway Blvd., #200  
Tucson, AZ 85716

STATE OF ARIZONA                    )  
  ) ss:  
County of Pima                        )

**CERTIFICATION OF PAYMENT OF MAINTENANCE FEE  
IN LIEU OF AFFIDAVIT OF ANNUAL ASSESSMENT WORK**

John C. Lacy, being first duly sworn, deposes and says that:

1. He is an agent for Wateringhole Productions, Inc., a Nevada corporation, owner of the unpatented lode mining claims situated in Mohave County, Arizona (the "Claims"), the location notices of which are of record in said county, and in the records of the Arizona State Office of the Bureau of Land Management under the file numbers indicated in the attached Exhibit A.

2. Pursuant to the 30 U.S.C. § 28f(a), as modified by 43 C.F.R. § 3830.21, as authorized by 30 U.S.C. § 28j(c), the owner has paid a maintenance fee of \$125 per claim for the assessment year beginning September 1, 2008, and this Certificate is in lieu of an affidavit of performance of annual assessment work or notice of intent of hold.


3. The name and address of the owner of Claims for which this Certificate is prepared are Wateringhole Productions, Inc. P.O. Box 60610, Boulder City, NV 89006.


4. The Claims are held and claimed by the owner for the valuable mineral contained therein.

DATED this 21<sup>st</sup> day of August, 2008.

  
\_\_\_\_\_  
John C. Lacy

Sworn and subscribe to before me this 21<sup>st</sup> day of August, 2008, by John C. Lacy, Agent for Wateringhole Productions, Inc.

  
\_\_\_\_\_  
Notary Public



RECEIVED  
BLM ARIZONA OFFICE  
AUG 25 8:04

DECONCINI McDONALD YETWIN & LACY

A PROFESSIONAL CORPORATION  
ATTORNEYS AT LAW

2525 EAST BROADWAY BOULEVARD • SUITE 200 • TUCSON, ARIZONA 85716-5300  
(520) 322-5000 • (520) 322-5585 (Fax)

EVO DECONCINI (1901-1986)

JOHN R. McDONALD  
RICHARD M. YETWIN  
JOHN C. RICHARDSON  
SPENCER A. SMITH  
DENISE M. BAINTON  
WAYNE E. YEHLING  
SHELTON L. FREEMAN  
BARRY M. COREY  
NATHAN B. HANNAH  
NANCY J. MARCH  
MICHAEL A. CORDIER  
MARK D. LAMMERS  
MARIAN C. LALONDE  
EMILY R. TAYLOR  
GREGORY D. HONIG

DENNIS DECONCINI  
JOHN C. LACY  
JAMES A. JUTRY  
MICHAEL R. URMAN  
GARY F. URMAN  
DAVID V. SANDERSON  
ALYCE L. PENNINGTON  
LISA ANNE SMITH  
ALICE W. CALLISON  
IRA M. SCHWARTZ  
HEATHER K. GAINES  
LISA SCHRINER LEWIS  
KRISTEN B. KLOTZ  
JOHN C. E. BARRETT

SARA J. VANCE - OF COUNSEL  
BARRON & POLK, P.L.L.C. - OF COUNSEL  
JAY M. POLK  
JOHN H. BARRON, III  
BARRETT L. KIME - OF COUNSEL

7310 N. 16TH STREET, SUITE 330  
PHOENIX, ARIZONA 85020  
(602) 282-0500  
FAX (602) 282-0520

19 WEST BIRCH AVENUE  
FLAGSTAFF, ARIZONA 86001  
(928) 214-0466  
FAX: (928) 214-6212

1615 "L" STREET NW, SUITE 850  
WASHINGTON, D.C. 20038  
(202) 833-8001  
FAX: (202) 315-3800

August 21, 2008

[www.deconcinimcdonald.com](http://www.deconcinimcdonald.com)

PLEASE REPLY TO TUCSON

rbarnes@dmyl.com

**Via Federal Express**

Arizona State Office  
Bureau of Land Management  
Attention: Public Room  
One North Central Avenue, Suite 800  
Phoenix, AZ 85004-4427

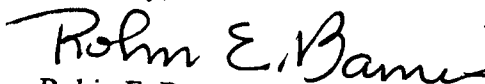
RE: **Payment of Claim Maintenance Fee; Nevada Pacific Mining Company  
Incorporated**

Ladies and Gentlemen:

Delivered herewith is a check in the amount of \$10,750, as payment of the claim maintenance fees pursuant to the 30 U.S.C. § 28f(a), as modified by 43 C.F.R. § 3830.21, as authorized by 30 U.S.C. § 28j(c) for the assessment year beginning September 1, 2008, on behalf of Nevada Pacific Mining Company Incorporated. A copy of the Certification of Payment of Maintenance Fee in Lieu of Affidavit of Annual Assessment Work to be recorded with the Mohave County Recorder's Office is also enclosed herewith.

Please return a date-stamped copy of this letter and the affidavit along with the receipt for payment to this office. Thank you for your assistance and please feel free to contact me or John Lacy with any questions or concerns.

Sincerely,



Robin E. Barnes, CP  
Certified Paralegal

reb

c. w/out enc. Alan Brown (via email)

\\FILES\DOCS\AURU01\22071\NLTR\HX9984.DOC

PHOENIX, ARIZONA  
2008 AUG 25 A 8:05

86



After recording, please return to:  
John C. Lacy  
DeConcini McDonald Yetwin & Lacy, P.C.  
2525 E. Broadway Blvd., #200  
Tucson, AZ 85716

STATE OF ARIZONA                    )  
  ) ss:  
County of Pima                        )

**CERTIFICATION OF PAYMENT OF MAINTENANCE FEE  
IN LIEU OF AFFIDAVIT OF ANNUAL ASSESSMENT WORK**

John C. Lacy, being first duly sworn, deposes and says that:

1. He is an agent for Nevada Pacific Mining Company Incorporated, a Nevada corporation, the owner and/or lessee of the unpatented mining claims and millsites situated in the Gold Basin Mining District, Mohave County, Arizona (the "Claims"), the location notices of which are of record in said county, and in the records of the Arizona State Office of the Bureau of Land Management under the file numbers indicated on the attached Exhibit A.

2. Pursuant to the 30 U.S.C. § 28f(a), as modified by 43 C.F.R. § 3830.21, as authorized by 30 U.S.C. § 28j(c), the owner has paid a maintenance fee of \$125 per claim for the assessment year beginning September 1, 2008, and this Certificate is in lieu of an affidavit of performance of annual assessment work or notice of intent of hold.

3. The name and address of the owner of the Group I and II Claims for which this Certificate is prepared is Nevada Pacific Mining Company Incorporated, P.O. Box 60610, Boulder City, NV 89006-0610. The names and address for the owners of the Group III Claims for which this Certificate is prepared are Russell M. Corn, Richard Ahern and Margaret Loghry, 2121 E. Monte Vista Dr., Tucson, AZ 85719. THIS IS NOT A CHANGE OF ADDRESS


4. The Claims are held and claimed by the owner for the valuable mineral contained therein, or in the case of millsites, for purposes related to mineral development.

DATED this 21<sup>st</sup> day of August, 2008.

  
John C. Lacy

The foregoing instrument was acknowledged before me this 21<sup>st</sup> day of August, 2008, by John C. Lacy.

  
Notary Public



2008 AUG 25 A 8:05  
PIMA COUNTY, ARIZONA

DECONCINI McDONALD YETWIN & LACY

A PROFESSIONAL CORPORATION  
ATTORNEYS AT LAW

2525 EAST BROADWAY BOULEVARD • SUITE 200 • TUCSON, ARIZONA 85716-5300  
(520) 322-5000 • (520) 322-5585 (Fax)

EVO DECONCINI (1901-1986)

JOHN R. McDONALD  
RICHARD M. YETWIN  
JOHN C. RICHARDSON  
SPENCER A. SMITH  
DENISE M. BAINTON  
WAYNE E. YEHLING  
SHELTON L. FREEMAN  
BARRY M. COREY  
NATHAN B. HANNAH  
NANCY J. MARCH  
MICHAEL A. CORDIER  
MARK D. LAMMERS  
MARIAN C. LALONDE  
EMILY R. TAYLOR  
GREGORY D. HONIG

DENNIS DECONCINI  
JOHN C. LACY  
JAMES A. JUTRY  
MICHAEL R. URMAN  
GARY F. URMAN  
DAVID V. SANDERSON  
ALYCE L. PENNINGTON  
LISA ANNE SMITH  
ALICE W. CALLISON  
IRA M. SCHWARTZ  
HEATHER K. GAINES  
LISA SCHRINER LEWIS  
KRISTEN B. KLOTZ  
JOHN C. E. BARRETT

SARA J. VANCE - OF COUNSEL  
BARRON & POLK, P.L.L.C. - OF COUNSEL  
JAY M. POLK  
JOHN H. BARRON, III  
BARRETT L. KIME - OF COUNSEL

August 21, 2008

7310 N. 16TH STREET, SUITE 330  
PHOENIX, ARIZONA 85020  
(602) 282-0500  
FAX (602) 282-0520

19 WEST BIRCH AVENUE  
FLAGSTAFF, ARIZONA 86001  
(928) 214-0466  
FAX: (928) 214-6212

1615 "L" STREET NW, SUITE 850  
WASHINGTON, D.C. 20036  
(202) 833-8001  
FAX: (202) 315-3600

[www.deconcinimcdonald.com](http://www.deconcinimcdonald.com)

PLEASE REPLY TO TUCSON

rbarnes@dmyl.com

**Via Federal Express**

Arizona State Office  
Bureau of Land Management  
Attention: Public Room  
One North Central Avenue, Suite 800  
Phoenix, AZ 85004-4427

RE: **Payment of Claim Maintenance Fee; Thirstystone Resources, Inc.**

Ladies and Gentlemen:

Delivered herewith is a check in the amount of \$250, as payment of the claim maintenance fees pursuant to the 30 U.S.C. § 28f(a), as modified by 43 C.F.R. § 3830.21, as authorized by 30 U.S.C. § 28j(c) for the assessment year beginning September 1, 2008, on behalf of Thirstystone Resources, Inc. A copy of the Certification of Payment of Maintenance Fee in Lieu of Affidavit of Annual Assessment Work to be recorded with the Navajo County Recorder's Office is also enclosed herewith.

Please return a date-stamped copy of this letter and the affidavits along with the receipt for payment to this office. Thank you for your assistance and please feel free to contact me or John Lacy with any questions or concerns.

Sincerely,



Robin E. Barnes, CP  
Certified Paralegal

reb

c. w/enc.

Laura Leahy

I:\FILES\DOCS\DESE06\960505\LTR\HX9964.DOC

PHOENIX, ARIZONA  
2008 AUG 25 11:09

2

After recording, please return to:

John C. Lacy  
DeConcini McDonald Yetwin & Lacy, P.C.  
2525 E. Broadway Blvd., #200  
Tucson, AZ 85716

STATE OF TEXAS )  
 ) ss:  
County of Cook )

**CERTIFICATION OF PAYMENT OF MAINTENANCE FEE  
IN LIEU OF AFFIDAVIT OF ANNUAL ASSESSMENT WORK**

Laurie Leahy, being first duly sworn, deposes and says that:

1. She is an agent for Thirstystone Resources, Inc., the owner of the following described unpatented placer mining claims situated in Navajo County, Arizona (the "Claims"), the location notices of which are of record in said county, and in the records of the Arizona State Office of the Bureau of Land Management under the file numbers indicated as follows:

Name of Claim	Cty Recds Document No.	BLM Serial A MC No.
NIZ #3	1998-6151	350123 350121
THT #1	1999-11101	352178 L

The NIZ #3 claim is situated in the Southwest Quarter of Section 22, Township 12 North, Range 20 East and the THT #1 claim is situated in the Northwest Quarter of Section 28, Township 12 North, Range 20 East, all in the Gila and Salt River Meridian.

2. Pursuant to the 30 U.S.C. § 28f(a), as modified by 43 C.F.R. § 3830.21, as authorized by 30 U.S.C. § 28j(c), the owner has paid a maintenance fee of \$125 per claim for the assessment year beginning September 1, 2008, and this Certificate is in lieu of an affidavit of performance of annual assessment work or notice of intent of hold. Owner states, however, that mineral production activities have occurred upon the Claims during the past assessment year that would have ordinarily qualified as annual assessment work.

3. The name and address of the owner of Claims for which this Certificate is prepared are Thirstystone Resources, Inc., c/o RAF Industries, Inc., One Pitcairn Place, 165 Township Line Road, Suite 2100, Jenkintown, PA 19046.

4. The Claims are held and claimed by the owner for the valuable mineral contained therein.

RECORDED  
ARIZONA  
90 8 V 31

DECONCINI McDONALD YETWIN & LACY

A PROFESSIONAL CORPORATION

ATTORNEYS AT LAW

2525 EAST BROADWAY BOULEVARD • SUITE 200 • TUCSON, ARIZONA 85716-5300  
(520) 322-5000 • (520) 322-5585 (Fax)

EVO DECONCINI (1901-1986)

JOHN R. McDONALD  
RICHARD M. YETWIN  
JOHN C. RICHARDSON  
SPENCER A. SMITH  
DENISE M. BAINTON  
WAYNE E. YEHLING  
SHELTON L. FREEMAN  
BARRY M. COREY  
NATHAN B. HANNAH  
NANCY J. MARCH  
MICHAEL A. CORDIER  
MARK D. LAMMERS  
MARIAN C. LALONDE  
EMILY R. TAYLOR  
GREGORY D. HONIG

DENNIS DECONCINI  
JOHN C. LACY  
JAMES A. JUTRY  
MICHAEL R. URMAN  
GARY F. URMAN  
DAVID V. SANDERSON  
ALYCE L. PENNINGTON  
LISA ANNE SMITH  
ALICE W. CALLISON  
IRA M. SCHWARTZ  
HEATHER K. GAINES  
LISA SCHRINER LEWIS  
KRISTEN B. KLOTZ  
JOHN C. E. BARRETT

SARA J. VANCE - OF COUNSEL  
BARRON & POLK, P.L.L.C. - OF COUNSEL  
JAY M. POLK  
JOHN H. BARRON, III  
BARRETT L. KIME - OF COUNSEL

7310 N. 16TH STREET, SUITE 330  
PHOENIX, ARIZONA 85020  
(602) 282-0500  
FAX (602) 282-0520

19 WEST BIRCH AVENUE  
FLAGSTAFF, ARIZONA 86001  
(928) 214-0488  
FAX: (928) 214-6212

1815 "L" STREET NW, SUITE 850  
WASHINGTON, D.C. 20036  
(202) 833-8001  
FAX: (202) 315-3600

August 21, 2008

[www.deconcinimcdonald.com](http://www.deconcinimcdonald.com)

PLEASE REPLY TO TUCSON

rbarnes@dmyl.com

**Via Federal Express**

Arizona State Office  
Bureau of Land Management  
Attention: Public Room  
One North Central Avenue, Suite 800  
Phoenix, AZ 85004-4427

RE: **Payment of Claim Maintenance Fee; James L. Rodman Trust Agreement**

Ladies and Gentlemen:

Delivered herewith is a check in the amount of \$375.00 as payment of the claim maintenance fees pursuant to the 30 U.S.C. § 28f(a), as modified by 43 C.F.R. § 3830.21, as authorized by 30 U.S.C. § 28j(c) for the assessment year beginning September 1, 2008, on behalf of James L. Rodman Trust Agreement. A copy of the Certification of Payment of Maintenance Fee in Lieu of Affidavit of Annual Assessment Work to be recorded with the Cochise County Recorder's Office is also enclosed herewith.

Please return a date-stamped copy of this letter and the affidavit along with the receipt for payment to this office. Thank you for your assistance and please feel free to contact me or John Lacy with any questions or concerns.

Sincerely,



Robin E. Barnes, CP  
Certified Paralegal

reb

c. w/enc. Jim Rodman

I:\FILES\DOCS\RODM01\240837\LTR\HX9537.DOC

PHOENIX, ARIZONA

2008 AUG 25 A 8:07

PHOENIX, ARIZONA


3




DATED this 18<sup>th</sup> day of August, 2008.

  
Laurie Leahy

Sworn and subscribed before me this 18<sup>th</sup> day of August, 2008, by Laurie Leahy,  
Agent for Thirstystone Resources, Inc.

  
Notary Public

I:\FILES\DOCS\DESE06\960505\DOCHW4602.DOC



RECEIVED  
BLM  
2008 AUG 25 A 8:06  
PHOENIX, ARIZONA

DECONCINI McDONALD YETWIN & LACY

A PROFESSIONAL CORPORATION  
ATTORNEYS AT LAW

2525 EAST BROADWAY BOULEVARD • SUITE 200 • TUCSON, ARIZONA 85716-5300  
(520) 322-5000 • (520) 322-5585 (Fax)

EVO DeCONCINI (1901-1986)

JOHN R. McDONALD  
RICHARD M. YETWIN  
JOHN C. RICHARDSON  
SPENCER A. SMITH  
DENISE M. BAINTON  
WAYNE E. YEHLING  
SHELTON L. FREEMAN  
BARRY M. COREY  
NATHAN B. HANNAH  
NANCY J. MARCH  
MICHAEL A. CORDIER  
MARK D. LAMMERS  
MARIAN C. LALONDE  
EMILY R. TAYLOR  
GREGORY D. HONIG

DENNIS DeCONCINI  
JOHN C. LACY  
JAMES A. JUTRY  
MICHAEL R. URMAN  
GARY F. URMAN  
DAVID V. SANDERSON  
ALYCE L. PENNINGTON  
LISA ANNE SMITH  
ALICE W. CALLISON  
IRA M. SCHWARTZ  
HEATHER K. GAINES  
LISA SCHRINER LEWIS  
KRISTEN B. KLOTZ  
JOHN C. E. BARRETT

SARA J. VANCE - OF COUNSEL  
BARRON & POLK, P.L.L.C. - OF COUNSEL  
JAY M. POLK  
JOHN H. BARRON, III  
BARRETT L. KIME - OF COUNSEL

August 21, 2008

7310 N. 16TH STREET, SUITE 330  
PHOENIX, ARIZONA 85020  
(602) 282-0500  
FAX (602) 282-0520

19 WEST BIRCH AVENUE  
FLAGSTAFF, ARIZONA 86001  
(928) 214-0466  
FAX: (928) 214-6212

1615 "L" STREET NW, SUITE 850  
WASHINGTON, D.C. 20036  
(202) 833-8001  
FAX: (202) 315-3600

[www.deconcinimcdonald.com](http://www.deconcinimcdonald.com)

PLEASE REPLY TO TUCSON

[rbarnes@dmyl.com](mailto:rbarnes@dmyl.com)

**Via Federal Express**

Arizona State Office  
Bureau of Land Management  
Attention: Public Room  
One North Central Avenue, Suite 800  
Phoenix, AZ 85004-4427

RE: **Payment of Claim Maintenance Fee; Black Sands, L.L.C.**

Ladies and Gentlemen:

Delivered herewith is a check in the amount of \$6,750.00 as payment of the claim maintenance fees pursuant to the 30 U.S.C. § 28f(a), as modified by 43 C.F.R. § 3830.21, as authorized by 30 U.S.C. § 28j(c) for the assessment year beginning September 1, 2008, on behalf of Black Sands, L.L.C. Inc. A copy of the Certification of Payment of Maintenance Fee in Lieu of Affidavit of Annual Assessment Work to be recorded with the Pinal County Recorder's Office is also enclosed herewith.

Please return a date-stamped copy of this letter and the affidavit along with the receipt for payment to this office. Thank you for your assistance and please feel free to contact me or John Lacy with any questions or concerns.

Sincerely,



Robin E. Barnes, CP  
Certified Paralegal

reb

c. w/enc. Howard Ohlhausen  
I:\FILES\DOCS\OHLH01\251170\LTR\HX9930.DOC

2008 AUG 25 A 9:07  
SEARCHED  
SERIALIZED  
INDEXED  
FILED

After recording, please return to:  
John C. Lacy  
DeConcini McDonald Yetwin & Lacy, P.C.  
2525 E. Broadway Blvd., #200  
Tucson AZ 85716

STATE OF ARIZONA )  
 ) ss:  
County of Maricopa )

**CERTIFICATION OF PAYMENT OF MAINTENANCE FEE  
IN LIEU OF AFFIDAVIT OF ANNUAL ASSESSMENT WORK**

Howard G. Ohlhausen, being first duly sworn, deposes and says that:

1. He is one of the owners of Black Sands, L.L.C., an Arizona limited liability company, the owner of the unpatented lode mining claims described in the attached Exhibit A situated in Pinal County, Arizona (the "Claims"), the location notices of which are of record in said county, and in the records of the Arizona State Office of the Bureau of Land Management.

2. Pursuant to the 30 U.S.C. § 28f(a), as modified by 43 C.F.R. § 3830.21, as authorized by 30 U.S.C. § 28j(c), the owner has paid a maintenance fee of \$125 per claim for the assessment year beginning September 1, 2008, and this Certificate is in lieu of an affidavit of performance of annual assessment work or notice of intent of hold.

3. The name and address of the owner of Claims for which this Certificate is prepared are: Black Sands, L.L.C., 146641 N. 74th Street, Scottsdale, AZ 85260.

**THIS IS NOT A CHANGE OF ADDRESS**

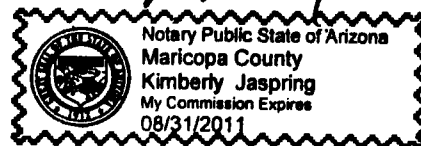
4. The Claims are held and claimed by the owner for the valuable minerals contained therein.

DATED this 4<sup>th</sup> day of August, 2008.

  
Howard Ohlhausen

Sworn and subscribed to before me this 4<sup>th</sup> day of August, 2008, by Howard Ohlhausen.

  
Notary Public



REC'D  
BLM STATE OFFICE  
2008 AUG 25 A 8:07

DECONCINI McDONALD YETWIN & LACY

A PROFESSIONAL CORPORATION  
ATTORNEYS AT LAW  
2525 EAST BROADWAY BOULEVARD • SUITE 200 • TUCSON, ARIZONA 85716-5300  
(520) 322-5000 • (520) 322-5585 (Fax)

EVO DECONCINI (1901-1986)

JOHN R. McDONALD  
RICHARD M. YETWIN  
JOHN C. RICHARDSON  
SPENCER A. SMITH  
DENISE M. BAINTON  
WAYNE E. YEHLING  
SHELTON L. FREEMAN  
BARRY M. COREY  
NATHAN B. HANNAH  
NANCY J. MARCH  
MICHAEL A. CORDIER  
MARK D. LAMMERS  
MARIAN C. LALONDE  
EMILY R. TAYLOR  
GREGORY D. HONIG

DENNIS DECONCINI  
JOHN C. LACY  
JAMES A. JUTRY  
MICHAEL R. URMAN  
GARY F. URMAN  
DAVID V. SANDERSON  
ALYCE L. PENNINGTON  
LISA ANNE SMITH  
ALICE W. CALLISON  
IRA M. SCHWARTZ  
HEATHER K. GAINES  
LISA SCHRINER LEWIS  
KRISTEN B. KLOTZ  
JOHN C. E. BARRETT

SARA J. VANCE - OF COUNSEL  
BARRON & POLK, P.L.L.C. - OF COUNSEL  
JAY M. POLK  
JOHN H. BARRON, III  
BARRETT L. KIME -OF COUNSEL

August 21, 2008

7310 N. 16TH STREET, SUITE 330  
PHOENIX, ARIZONA 85020  
(602) 282-0500  
FAX (602) 282-0520

19 WEST BIRCH AVENUE  
FLAGSTAFF, ARIZONA 86001  
(928) 214-0488  
FAX: (928) 214-6212

1615 "L" STREET NW, SUITE 850  
WASHINGTON, D.C. 20036  
(202) 833-8001  
FAX: (202) 315-3600

[www.deconcinimcdonald.com](http://www.deconcinimcdonald.com)  
PLEASE REPLY TO TUCSON  
rbarnes@dmyl.com

**Via Federal Express**

Arizona State Office  
Bureau of Land Management  
Attention: Public Room  
One North Central Avenue, Suite 800  
Phoenix, AZ 85004-4427


RE: **Payment of Claim Maintenance Fee; Twin Buttes Properties, Inc.**

Ladies and Gentlemen:

Delivered herewith is a check in the amount of \$7,750.00 as payment of the claim maintenance fees pursuant to the 30 U.S.C. § 28f(a), as modified by 43 C.F.R. § 3830.21, as authorized by 30 U.S.C. § 28j(c) for the assessment year beginning September 1, 2008, on behalf of Twin Buttes Properties, Inc. A copy of the Certification of Payment of Maintenance Fee in Lieu of Affidavit of Annual Assessment Work to be recorded with the Pima County Recorder's Office is also enclosed herewith.

Please return a date-stamped copy of this letter and the affidavit along with the receipt for payment to this office. Thank you for your assistance and please feel free to contact me or John Lacy with any questions or concerns.

Sincerely,



Robin E. Barnes, CP  
Certified Paralegal

reb

c. w/enc. Harold Metz  
I:\FILES\DOCS\TWIN01\870387\LTR\HX9926.DOC

7/27/08 25 A 0 0 0

62



After recording, please return to:  
John C. Lacy  
DeConcini McDonald Yetwin & Lacy, P.C.  
2525 E. Broadway Blvd., #200  
Tucson, AZ 85716

STATE OF ARIZONA                    )  
  ) ss:  
County of Pima                        )

**CERTIFICATION OF PAYMENT OF MAINTENANCE FEE  
IN LIEU OF AFFIDAVIT OF ANNUAL ASSESSMENT WORK**

John C. Lacy, being first duly sworn, deposes and says that:


1. He is an agent for the Twin Buttes Properties, Inc., an Arizona corporation, the owner of the lode mining claims situated in the Pima Mining District, Pima County, Arizona (the "Claims"), the location notices of which are of record in said county, and in the records of the Arizona State Office of the Bureau of Land Management under the file numbers indicated in the attached Exhibit A.

2. Pursuant to the 30 U.S.C. § 28f(a), as modified by 43 C.F.R. § 3830.21, as authorized by 30 U.S.C. § 28j(c), the owner has paid a maintenance fee of \$125 per claim for the assessment year beginning September 1, 2008, and this Certificate is in lieu of an affidavit of performance of annual assessment work or notice of intent of hold.


3. The name and address of the owners of Claims for which this Certificate is prepared are Twin Buttes Properties, Inc., 18550 S. La Cañada Drive, #2, Sahuarita, AZ 85629. THIS IS NOT A CHANGE OF ADDRESS

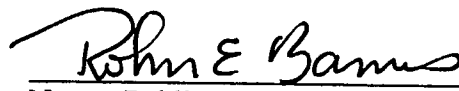
4. The Claims are held and claimed by the owner for the valuable mineral contained therein.

DATED this 21<sup>st</sup> day of August, 2008.

  
\_\_\_\_\_  
John C. Lacy

Sworn and subscribe to before me this 21<sup>st</sup> day of August, 2008, by John C. Lacy.



  
\_\_\_\_\_  
Notary Public

DECONCINI McDONALD YETWIN & LACY

A PROFESSIONAL CORPORATION  
ATTORNEYS AT LAW

2525 EAST BROADWAY BOULEVARD • SUITE 200 • TUCSON, ARIZONA 85716-5300  
(520) 322-5000 • (520) 322-5585 (Fax)

EVO DECONCINI (1901-1986)

JOHN R. McDONALD	DENNIS DECONCINI
RICHARD M. YETWIN	JOHN C. LACY
JOHN C. RICHARDSON	JAMES A. JUTRY
SPENCER A. SMITH	MICHAEL R. URMAN
DENISE M. BAINTON	GARY F. URMAN
WAYNE E. YEHLING	DAVID V. SANDERSON
SHELTON L. FREEMAN	ALYCE L. PENNINGTON
BARRY M. COREY	LISA ANNE SMITH
NATHAN B. HANNAH	ALICE W. CALLISON
NANCY J. MARCH	IRA M. SCHWARTZ
MICHAEL A. CORDIER	HEATHER K. GAINES
MARK D. LAMMERS	LISA SCHRINER LEWIS
MARIAN C. LALONDE	KRISTEN B. KLOTZ
EMILY R. TAYLOR	JOHN C. E. BARRETT
GREGORY D. HONIG	

SARA J. VANCE - OF COUNSEL  
BARRON & POLK, P.L.L.C. - OF COUNSEL  
JAY M. POLK  
JOHN H. BARRON, III  
BARRETT L. KIME - OF COUNSEL

7310 N. 16TH STREET, SUITE 330  
PHOENIX, ARIZONA 85020  
(602) 282-0500  
FAX (602) 282-0520

19 WEST BIRCH AVENUE  
FLAGSTAFF, ARIZONA 86001  
(928) 214-0466  
FAX: (928) 214-6212

1615 "L" STREET NW, SUITE 850  
WASHINGTON, D.C. 20036  
(202) 833-8001  
FAX: (202) 315-3600

August 21, 2008

[www.deconcinimcdonald.com](http://www.deconcinimcdonald.com)

PLEASE REPLY TO TUCSON

[rbarnes@dmyl.com](mailto:rbarnes@dmyl.com)

**Via Federal Express**

Arizona State Office  
Bureau of Land Management  
Attention: Public Room  
One North Central Avenue, Suite 800  
Phoenix, AZ 85004-4427

RE: **Payment of Claim Maintenance Fee; Manuel R. Hernandez**

Ladies and Gentlemen:

Delivered herewith is a check in the amount of \$5,000.00 as payment of the claim maintenance fees pursuant to the 30 U.S.C. § 28f(a), as modified by 43 C.F.R. § 3830.21, as authorized by 30 U.S.C. § 28j(c) for the assessment year beginning September 1, 2008, on behalf of Manuel R. Hernandez. A copy of the Certification of Payment of Maintenance Fee in Lieu of Affidavit of Annual Assessment Work to be recorded with the Cochise County Recorder's Office is also enclosed herewith.

Please return a date-stamped copy of this letter and the affidavit along with the receipt for payment to this office. Thank you for your assistance and please feel free to contact me or John Lacy with any questions or concerns.

Sincerely,

*Robin E. Barnes*

Robin E. Barnes, CP  
Certified Paralegal

reb

c. w/enc.

Manuel Hernandez  
Manny Hernandez (via email)  
Jana Flagler

I:\FILES\DOCS\HERN10261166\LTR\HX9897.DOC

240  
SEP 25 A 9:00  
2008

After recording, please return to:  
John C. Lacy  
DeConcini McDonald Yetwin & Lacy, P.C.  
2525 E. Broadway Blvd., #200  
Tucson, AZ 85716

STATE OF ARIZONA                    )  
  ) ss:  
County of Pima                        )

**CERTIFICATION OF PAYMENT OF MAINTENANCE FEE  
IN LIEU OF AFFIDAVIT OF ANNUAL ASSESSMENT WORK**

John C. Lacy, being first duly sworn, deposes and says that:

1. He is an agent for Manuel R. Hernandez, the owner of the unpatented lode mining claims situated in Cochise County, Arizona (the "Claims"), the location notices of which are of record in Cochise County, and in the records of the Arizona State Office of the Bureau of Land Management under the file numbers indicated in the attached Exhibit A. The Claims are situated in Section 33, Township 18 South, Range 25 East, and Sections 4 and 9, Township 19 South, Range 25 East, Gila and Salt River Meridian.

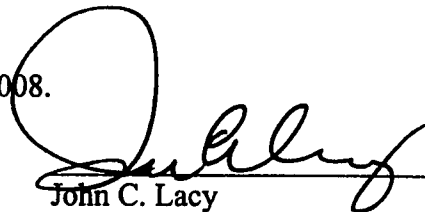
2. Pursuant to the 30 U.S.C. § 28f(a), as modified by 43 C.F.R. § 3830.21, as authorized by 30 U.S.C. § 28j(c), the owners have paid a maintenance fee of \$125 per claim for the assessment year beginning September 1, 2008, and this Certificate is in lieu of an affidavit of performance of annual assessment work or notice of intent of hold.

3. The name and address of the owner of the Claims for which this Certificate is prepared are P.O. Box 61, Pearce, AZ 85625.


**THIS IS NOT A CHANGE OF ADDRESS**


4. The Claims are held and claimed by the owner for the valuable minerals contained therein.

DATED this 21<sup>st</sup> day of August, 2008.

  
\_\_\_\_\_  
John C. Lacy

Sworn and subscribed before me this 21<sup>st</sup> day of August, 2008, by John C. Lacy, Agent for Manuel R. Hernandez.



  
\_\_\_\_\_  
Notary Public

DECONCINI McDONALD YETWIN & LACY

A PROFESSIONAL CORPORATION  
ATTORNEYS AT LAW

2525 EAST BROADWAY BOULEVARD • SUITE 200 • TUCSON, ARIZONA 85716-5300  
(520) 322-5000 • (520) 322-5585 (Fax)

EVO DeCONCINI (1901-1986)

JOHN R. McDONALD	DENNIS DeCONCINI
RICHARD M. YETWIN	JOHN C. LACY
JOHN C. RICHARDSON	JAMES A. JUTRY
SPENCER A. SMITH	MICHAEL R. URMAN
DENISE M. BAINTON	GARY F. URMAN
WAYNE E. YEHLING	DAVID V. SANDERSON
SHELTON L. FREEMAN	ALYCE L. PENNINGTON
BARRY M. COREY	LISA ANNE SMITH
NATHAN B. HANNAH	ALICE W. CALLISON
NANCY J. MARCH	IRA M. SCHWARTZ
MICHAEL A. CORDIER	HEATHER K. GAINES
MARK D. LAMMERS	LISA SCHRINER LEWIS
MARIAN C. LALONDE	KRISTEN B. KLOTZ
EMILY R. TAYLOR	JOHN C. E. BARRETT
GREGORY D. HONIG	

SARA J. VANCE - OF COUNSEL  
BARRON & POLK, P.L.L.C. - OF COUNSEL  
JAY M. POLK  
JOHN H. BARRON, III  
BARRETT L. KIME - OF COUNSEL

7310 N. 18TH STREET, SUITE 330  
PHOENIX, ARIZONA 85020  
(602) 282-0500  
FAX (602) 282-0520

19 WEST BIRCH AVENUE  
FLAGSTAFF, ARIZONA 86001  
(928) 214-0466  
FAX: (928) 214-6212

1615 "L" STREET NW, SUITE 850  
WASHINGTON, D.C. 20036  
(202) 833-8001  
FAX: (202) 315-3600

August 21, 2008

[www.deconcinimcdonald.com](http://www.deconcinimcdonald.com)

PLEASE REPLY TO TUCSON

rbarnes@dmyl.com

**Via Federal Express**

Arizona State Office  
Bureau of Land Management  
Attention: Public Room  
One North Central Avenue, Suite 800  
Phoenix, AZ 85004-4427

RE: **Payment of Claim Maintenance Fee; Dunbar Stone Company, Inc.**

Ladies and Gentlemen:

Delivered herewith are two (2) checks in the amount of \$4,250 and \$1,125, respectively, as payment of the claim maintenance fees pursuant to the 30 U.S.C. § 28f(a), as modified by 43 C.F.R. § 3830.21, as authorized by 30 U.S.C. § 28j(c) for the assessment year beginning September 1, 2008, on behalf of Dunbar Stone Company, Inc. A copy of the Certifications of Payment of Maintenance Fee in Lieu of Affidavit of Annual Assessment Work to be recorded with the Coconino and Mohave County Recorder's Offices are also enclosed herewith.

Please return a date-stamped copy of this letter and the affidavits along with the receipt for payment to this office. Thank you for your assistance and please feel free to contact me or John Lacy with any questions or concerns.

Sincerely,



Robin E. Barnes, CP  
Certified Paralegal

reb

c. w/enc. Gerald Dunbar  
I:\FILES\DOCS\DUNB01\870135\LTR\HX9933.DOC

34  
6/25/08  
11:25 AM  
A 02  
21



After recording, please return to:  
 John C. Lacy  
 DeConcini McDonald Yetwin & Lacy, P.C.  
 2525 E. Broadway Blvd., #200  
 Tucson, AZ 85716

STATE OF ARIZONA                    )  
   ) ss:  
 County of Pima                        )

**CERTIFICATION OF PAYMENT OF MAINTENANCE FEE  
 IN LIEU OF AFFIDAVIT OF ANNUAL ASSESSMENT WORK**

RECEIVED  
 BLM / DISTRICT OFFICE  
 JUN 25 A 9 09

John C. Lacy, being first duly sworn, deposes and says that:

1. He is an agent for Dunbar Stone Company, Inc., one of the owners of the following described unpatented lode mining claims situated in Coconino County, Arizona (the "Claims"), the location notices of which are of record in said county, and in the records of the Arizona State Office of the Bureau of Land Management under the file numbers indicated as follows:

<i>Name of Claim</i>	<i>Coconino Cty Recds Document No.</i>	<i>BLM Serial A MC No.</i>
Bakers Quarries	3032985	353058
Cedar Ridge #1	3060523	353060
Cedar Ridge #2	3060524	353061
Cedar Ridge #3	3033549	353062
Cedar Ridge #4	3033550	353063
Cedar Ridge #5	3033551	353064
Hawk Grove #1	3033556	353068
Hawk Grove #2	3033557	353069
Hawk Grove #3	3033558	353070
Hawk Grove #4	3033559	353071
High Time	3033827	353072
Lone Star	3033828	353074
Morning Glory	3033826	353075
Red Bird	3033829	353076
Red Rock #1	3033543	353077
Red Rock #2	3033544	353078
Red Rock #3	3033545	353079
Red Rock #4	3033546	353080
Seven Sides	3033828	353081
Shady Ridge #1	3033552	353082
Shady Ridge #2	3033553	353083
Shady Ridge #3	3033554	353084

DECONCINI McDONALD YETWIN & LACY

A PROFESSIONAL CORPORATION  
ATTORNEYS AT LAW  
2525 EAST BROADWAY BOULEVARD • SUITE 200 • TUCSON, ARIZONA 85716-5300  
(520) 322-5000 • (520) 322-5585 (Fax)

EVO DECONCINI (1901-1988)

JOHN R. McDONALD  
RICHARD M. YETWIN  
JOHN C. RICHARDSON  
SPENCER A. SMITH  
DENISE M. BAINTON  
WAYNE E. YEHLING  
SHELTON L. FREEMAN  
BARRY M. COREY  
NATHAN B. HANNAH  
NANCY J. MARCH  
MICHAEL A. CORDIER  
MARK D. LAMMERS  
MARIAN C. LALONDE  
EMILY R. TAYLOR  
GREGORY D. HONIG

DENNIS DECONCINI  
JOHN C. LACY  
JAMES A. JUTRY  
MICHAEL R. URMAN  
GARY F. URMAN  
DAVID V. SANDERSON  
ALYCE L. PENNINGTON  
LISA ANNE SMITH  
ALICE W. CALLISON  
IRA M. SCHWARTZ  
HEATHER K. GAINES  
LISA SCHRINER LEWIS  
KRISTEN B. KLOTZ  
JOHN C. E. BARRETT

SARA J. VANCE - OF COUNSEL  
BARRON & POLK, P.L.L.C. - OF COUNSEL  
JAY M. POLK  
JOHN H. BARRON, III  
BARRETT L. KIME - OF COUNSEL

7310 N. 16TH STREET, SUITE 330  
PHOENIX, ARIZONA 85020  
(602) 282-0500  
FAX: (602) 282-0520

19 WEST BIRCH AVENUE  
FLAGSTAFF, ARIZONA 86001  
(928) 214-0486  
FAX: (928) 214-8212

1615 "L" STREET NW, SUITE 850  
WASHINGTON, D.C. 20036  
(202) 833-8001  
FAX: (202) 315-3800

August 21, 2008

[www.deconcinimcdonald.com](http://www.deconcinimcdonald.com)

PLEASE REPLY TO TUCSON

rbarnes@dmyl.com

**Via Federal Express**

Arizona State Office  
Bureau of Land Management  
Attention: Public Room  
One North Central Avenue, Suite 800  
Phoenix, AZ 85004-4427

RE: **Payment of Claim Maintenance Fee; Robert H. Rowley**

Ladies and Gentlemen:

Delivered herewith is a check in the amount of \$4,250.00 as payment of the claim maintenance fees pursuant to the 30 U.S.C. § 28f(a), as modified by 43 C.F.R. § 3830.21, as authorized by 30 U.S.C. § 28j(c) for the assessment year beginning September 1, 2008, on behalf of Robert H. Rowley. A copy of the Certification of Payment of Maintenance Fee in Lieu of Affidavit of Annual Assessment Work to be recorded with the Pima County Recorder's Office is also enclosed herewith.

Please return a date-stamped copy of this letter and the affidavit along with the receipt for payment to this office. Thank you for your assistance and please feel free to contact me or John Lacy with any questions or concerns.

Sincerely,



Robin E. Barnes, CP  
Certified Paralegal

reb

c. w/enc.

Robert Rowley


I:\FILES\DOCS\ROWL03\260780\LTR\HX9196.DOC

Dunbar, Gerald E. Dunbar, Natalie Dunbar and Ronald Dunbar, P.O. Box 430, Chino Valley AZ 86323.


THIS IS NOT A CHANGE OF ADDRESS

4. The Claims are held and claimed by the owner for the valuable mineral contained therein.

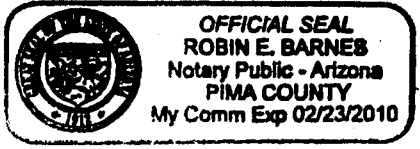
DATED this 21<sup>st</sup> day of August, 2008.

  
John C. Lacy

Sworn and subscribe to before me this 21<sup>st</sup> day of August, 2008, by John C. Lacy.

  
Notary Public

I:\FILES\DOCS\DUNB01\870135\DOC\HW3287.DOC



RECEIVED  
PIMA COUNTY OFFICE  
2008 AUG 25 A 9:09

DECONCINI McDONALD YETWIN & LACY

A PROFESSIONAL CORPORATION  
ATTORNEYS AT LAW  
2525 EAST BROADWAY BOULEVARD • SUITE 200 • TUCSON, ARIZONA 85716-5300  
(520) 322-5000 • (520) 322-5585 (Fax)

EVO DECONCINI (1901-1986)

JOHN R. McDONALD	DENNIS DECONCINI
RICHARD M. YETWIN	JOHN C. LACY
JOHN C. RICHARDSON	JAMES A. JUTRY
SPENCER A. SMITH	MICHAEL R. URMAN
DENISE M. BAINTON	GARY F. URMAN
WAYNE E. YEHLING	DAVID V. SANDERSON
SHELTON L. FREEMAN	ALYCE L. PENNINGTON
BARRY M. COREY	LISA ANNE SMITH
NATHAN B. HANNAH	ALICE W. CALLISON
NANCY J. MARCH	IRA M. SCHWARTZ
MICHAEL A. CORDIER	HEATHER K. GAINES
MARK D. LAMMERS	LISA SCHRINER LEWIS
MARIAN C. LALONDE	KRISTEN B. KLOTZ
EMILY R. TAYLOR	JOHN C. E. BARRETT
GREGORY D. HONIG	

SARA J. VANCE - OF COUNSEL  
BARRON & POLK, P.L.L.C. - OF COUNSEL  
JAY M. POLK  
JOHN H. BARRON, III  
BARRETT L. KIME - OF COUNSEL

7310 N. 16TH STREET, SUITE 330  
PHOENIX, ARIZONA 85020  
(602) 282-0500  
FAX (602) 282-0520

19 WEST BIRCH AVENUE  
FLAGSTAFF, ARIZONA 86001  
(928) 214-0468  
FAX: (928) 214-6212

1615 "L" STREET NW, SUITE 850  
WASHINGTON, D.C. 20036  
(202) 833-8001  
FAX: (202) 315-3600

August 21, 2008

[www.deconcinimcdonald.com](http://www.deconcinimcdonald.com)

PLEASE REPLY TO TUCSON

rbarnes@dmyl.com

**Via Federal Express**

Arizona State Office  
Bureau of Land Management  
Attention: Public Room  
One North Central Avenue, Suite 800  
Phoenix, AZ 85004-4427

RE: **Payment of Claim Maintenance Fee; SGV Resources, Inc.**

Ladies and Gentlemen:

Delivered herewith is a check in the amount of \$24,500.00 as payment of the claim maintenance fees pursuant to the 30 U.S.C. § 28f(a), as modified by 43 C.F.R. § 3830.21, as authorized by 30 U.S.C. § 28j(c) for the assessment year beginning September 1, 2008, on behalf of SGV Resources, Inc. A copy of the Certifications of Payment of Maintenance Fee in Lieu of Affidavit of Annual Assessment Work to be recorded with the Mohave and Yavapai County Recorder's Offices are also enclosed herewith.

Please return a date-stamped copy of this letter and the affidavits along with the receipt for payment to this office. Thank you for your assistance and please feel free to contact me or John Lacy with any questions or concerns.

Sincerely,

*Robin E Barnes*

Robin E. Barnes, CP  
Certified Paralegal

reb

c. w/enc. John King (via email)  
I:\FILES\DOCS\ASCE01\280942\LTR\HX9534.DOC

196

SEARCHED  
SERIALIZED  
INDEXED  
FILED  
AUG 21 2008  
TUCSON, ARIZONA



After recording, please return to:

Robin E. Barnes  
DeConcini McDonald Yetwin & Lacy, P.C.  
2525 E. Broadway Blvd., #200  
Tucson, AZ 85716

STATE OF ARIZONA )  
 ) ss:  
County of Pima )

**CERTIFICATION OF PAYMENT OF MAINTENANCE FEE  
IN LIEU OF AFFIDAVIT OF ANNUAL ASSESSMENT WORK**

John C. Lacy, being first duly sworn, deposes and says that:


1. He is an agent for SGV Resources, Inc., a Nevada corporation, owner of the unpatented lode mining claims situated in Yavapai County, Arizona (the "Claims"), the location notices of which are of record in said county, and in the records of the Arizona State Office of the Bureau of Land Management under the file numbers indicated in the attached Exhibit A.

2. Pursuant to the 30 U.S.C. § 28f(a), as modified by 43 C.F.R. § 3830.21, as authorized by 30 U.S.C. § 28j(c), the owner has paid a maintenance fee of \$125 per claim for the assessment year beginning September 1, 2008, and this Certificate is in lieu of an affidavit of performance of annual assessment work or notice of intent of hold.

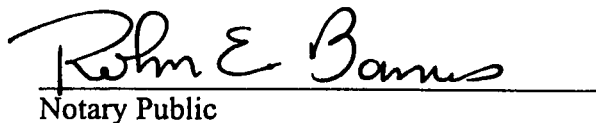
3. The name and address of the owner of Claims for which this Certificate is prepared are SGV Resources, Inc., 502 N. Division St., Carson City, NV 89703.  
**THIS IS NOT A CHANGE OF ADDRESS**

4. The Claims are held and claimed by the owner for the valuable mineral contained therein.


DATED this 21<sup>st</sup> day of August, 2008.

  
\_\_\_\_\_  
John C. Lacy

Sworn and subscribe to before me this 21<sup>st</sup> day of August, 2008, by John C. Lacy, Agent for SGV Resources, Inc.

  
\_\_\_\_\_  
Notary Public

I:\FILES\DOCS\FIRM05\456456\DOC\HX5232.DOC



RM/Produced Pursuant to Protective Order

DECONCINI McDONALD YETWIN & LACY

A PROFESSIONAL CORPORATION  
ATTORNEYS AT LAW  
2525 EAST BROADWAY BOULEVARD • SUITE 200 • TUCSON, ARIZONA 85716-5300  
(520) 322-5000 • (520) 322-5585 (Fax)

EVO DECONCINI (1901-1986)

JOHN R. McDONALD	DENNIS DeCONCINI
RICHARD M. YETWIN	JOHN C. LACY
JOHN C. RICHARDSON	JAMES A. JUTRY
SPENCER A. SMITH	MICHAEL R. URMAN
DENISE M. BAINTON	GARY F. URMAN
WAYNE E. YEHLING	DAVID V. SANDERSON
SHELTON L. FREEMAN	ALYCE L. PENNINGTON
BARRY M. COREY	LISA ANNE SMITH
NATHAN B. HANNAH	ALICE W. CALLISON
NANCY J. MARCH	IRA M. SCHWARTZ
MICHAEL A. CORDIER	HEATHER K. GAINES
MARK D. LAMMERS	LISA SCHRINER LEWIS
MARIAN C. LALONDE	KRISTEN B. KLOTZ
EMILY R. TAYLOR	JOHN C. E. BARRETT
GREGORY D. HONIG	

SARA J. VANCE - OF COUNSEL  
BARRON & POLK, P.L.L.C. - OF COUNSEL  
JAY M. POLK  
JOHN H. BARRON, III  
BARRETT L. KIME - OF COUNSEL

7310 N. 16TH STREET, SUITE 330  
PHOENIX, ARIZONA 85020  
(602) 282-0500  
FAX (602) 282-0520

19 WEST BIRCH AVENUE  
FLAGSTAFF, ARIZONA 86001  
(928) 214-0466  
FAX: (928) 214-8212

1615 "L" STREET NW, SUITE 850  
WASHINGTON, D.C. 20036  
(202) 833-8001  
FAX: (202) 315-3600

August 21, 2008

[www.deconcinimcdonald.com](http://www.deconcinimcdonald.com)

PLEASE REPLY TO TUCSON

rbarnes@dmyl.com

**Via Federal Express**

Arizona State Office  
Bureau of Land Management  
Attention: Public Room  
One North Central Avenue, Suite 800  
Phoenix, AZ 85004-4427

RE: **Payment of Claim Maintenance Fee; CDO Ranching & Development, L.P.**

Ladies and Gentlemen:

Delivered herewith is a check in the amount of \$4,000.00 as payment of the claim maintenance fees pursuant to the 30 U.S.C. § 28f(a), as modified by 43 C.F.R. § 3830.21, as authorized by 30 U.S.C. § 28j(c) for the assessment year beginning September 1, 2008, on behalf of CDO Ranching & Development, L.P. A copy of the Certification of Payment of Maintenance Fee in Lieu of Affidavit of Annual Assessment Work to be recorded with the Pinal County Recorder's Office is also enclosed herewith.

Please return a date-stamped copy of this letter and the affidavit along with the receipt for payment to this office. Thank you for your assistance and please feel free to contact me or John Lacy with any questions or concerns.

Sincerely,

*Robin E. Barnes*

Robin E. Barnes, CP  
Certified Paralegal

reb

c. w/enc. Christina Sanchez  
I:\FILES\DOCS\SPAC01\900934\LTR\HX9378.DOC

1615 V Street NW  
Washington, D.C. 20036  
202-833-8001  
FAX: 202-315-3600

Name of Claim	Original Notice		Amended Notice		BLM Serial
	Book	Page	Book	Page	A MC #
Emerald #12	5282	281			364272
Emerald #13	5282	282			364273
Emerald #14	5282	283			364274
Emerald #15	5282	284			364275
Emerald #16	5282	285			364276
Emerald #17	5282	286			364277
Emerald #18	5282	287			364278
Emerald #19	5282	288			364279
Emerald #20	5282	289			364280
Emerald #21	5349	445-446			364620
Emerald #22	5349	447-448			364621
Emerald #30	5349	463-464			364622
Emerald #31	5349	465-466			364623
Emerald #43	5349	489-490			364624
Emerald #44	5349	491-492			364625
Emerald #45	5349	493-494			364626

364261

✓

I:\FILES\DOCS\ASCE01\271268\DOC\H68322.DOC

RECEIVED  
BLM WASHINGTON OFFICE  
2009 APR 25 A 8:12  
P. M. A. A. A. A.

DECONCINI McDONALD YETWIN & LACY

A PROFESSIONAL CORPORATION  
ATTORNEYS AT LAW

2525 EAST BROADWAY BOULEVARD • SUITE 200 • TUCSON, ARIZONA 85716-5300  
(520) 322-5000 • (520) 322-5585 (Fax)

EVO DECONCINI (1901-1986)

JOHN R. McDONALD  
RICHARD M. YETWIN  
JOHN C. RICHARDSON  
SPENCER A. SMITH  
DENISE M. BAINTON  
WAYNE E. YEHLING  
SHELTON L. FREEMAN  
BARRY M. COREY  
NATHAN B. HANNAH  
NANCY J. MARCH  
MICHAEL A. CORDIER  
MARK D. LAMMERS  
MARIAN C. LALONDE  
EMILY R. TAYLOR  
GREGORY D. HONIG

DENNIS DECONCINI  
JOHN C. LACY  
JAMES A. JUTRY  
MICHAEL R. URMAN  
GARY F. URMAN  
DAVID V. SANDERSON  
ALYCE L. PENNINGTON  
LISA ANNE SMITH  
ALICE W. CALLISON  
IRA M. SCHWARTZ  
HEATHER K. GAINES  
LISA SCHRINER LEWIS  
KRISTEN B. KLOTZ  
JOHN C. E. BARRETT

SARA J. VANCE - OF COUNSEL  
BARRON & POLK, P.L.L.C. - OF COUNSEL  
JAY M. POLK  
JOHN H. BARRON, III  
BARRETT L. KIME - OF COUNSEL

August 21, 2008

7310 N. 16TH STREET, SUITE 330  
PHOENIX, ARIZONA 85020  
(602) 282-0500  
FAX (602) 282-0520

19 WEST BIRCH AVENUE  
FLAGSTAFF, ARIZONA 86001  
(928) 214-0488  
FAX: (928) 214-6212

1615 "L" STREET NW, SUITE 850  
WASHINGTON, D.C. 20036  
(202) 833-8001  
FAX: (202) 315-3600

[www.deconcinimcdonald.com](http://www.deconcinimcdonald.com)

PLEASE REPLY TO TUCSON

rbarnes@dmyl.com

**Via Federal Express**

Arizona State Office  
Bureau of Land Management  
Attention: Public Room  
One North Central Avenue, Suite 800  
Phoenix, AZ 85004-4427

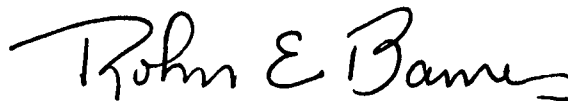
RE: **Payment of Claim Maintenance Fee; Arizona Minerals Inc.**

Ladies and Gentlemen:

Delivered herewith is a check in the amount of \$18,875.00 as payment of the claim maintenance fees pursuant to the 30 U.S.C. § 28f(a), as modified by 43 C.F.R. § 3830.21, as authorized by 30 U.S.C. § 28j(c) for the assessment year beginning September 1, 2008, on behalf of Arizona Minerals Inc. A copy of the Certification of Payment of Maintenance Fee in Lieu of Affidavit of Annual Assessment Work to be recorded with the Santa Cruz County Recorder's Office is also enclosed herewith.

Please return a date-stamped copy of this letter and the affidavit along with the receipt for payment to this office. Thank you for your assistance and please feel free to contact me or John Lacy with any questions or concerns.

Sincerely,



Robin E. Barnes, CP  
Certified Paralegal

reb

c. w/enc. Yvonne Amayo  
I:\FILES\DOCS\AUGU05\25103\1\LTR\HX9371.DOC

2008 AUG 25 A 9:13

RECEIVED  
BLM - PHOENIX OFFICE



After recording, please return to:  
John C. Lacy  
DeConcini McDonald Yetwin & Lacy, P.C.  
2525 E. Broadway Blvd., #200  
Tucson, AZ 85716

STATE OF ARIZONA                    )  
  ) ss:  
County of Pima                        )

**CERTIFICATION OF PAYMENT OF MAINTENANCE FEE  
IN LIEU OF AFFIDAVIT OF ANNUAL ASSESSMENT WORK**

John C. Lacy, being first duly sworn, deposes and says that:


1. He is an agent for Arizona Minerals Inc., a Nevada corporation, the owner of the unpatented lode mining claims situated in Santa Cruz County, Arizona (the "Claims"), the location notices of which are of record in Santa Cruz County, and in the records of the Arizona State Office of the Bureau of Land Management under the file numbers indicated in the attached Exhibit A.

2. Pursuant to the 30 U.S.C. § 28f(a), as modified by 43 C.F.R. § 3830.21, as authorized by 30 U.S.C. § 28j(c), the owners have paid a maintenance fee of \$125 per claim for the assessment year beginning September 1, 2008, and this Certificate is in lieu of an affidavit of performance of annual assessment work or notice of intent of hold.

3. The name and address of the owner of the Claims for which this Certificate is prepared are Arizona Minerals Inc., 5903 Larch Street, Vancouver, B.C. V6M 4E5, Canada. THIS IS NOT A CHANGE OF ADDRESS

4. The Claims are held and claimed by the owners for the valuable minerals contained therein.

DATED this 21<sup>st</sup> day of August, 2008.


  
\_\_\_\_\_  
John C. Lacy

RECEIVED  
BLM  
AZ  
OFFICE  
21 AUG 25 A 8:13

Sworn and subscribed before me this 21<sup>st</sup> day of August, 2008, by John C. Lacy, Agent for Arizona Minerals Inc.

  
\_\_\_\_\_  
Notary Public

I:\FILES\DOCS\AUGU05\25103\1\DOC\HV3590.DOC



DECONCINI McDONALD YETWIN & LACY

A PROFESSIONAL CORPORATION  
ATTORNEYS AT LAW  
2525 EAST BROADWAY BOULEVARD • SUITE 200 • TUCSON, ARIZONA 85716-5300  
(520) 322-5000 • (520) 322-5585 (Fax)

EVO DECONCINI (1901-1986)

JOHN R. McDONALD  
RICHARD M. YETWIN  
JOHN C. RICHARDSON  
SPENCER A. SMITH  
DENISE M. BAINTON  
WAYNE E. YEHLING  
SHELTON L. FREEMAN  
BARRY M. COREY  
NATHAN B. HANNAH  
NANCY J. MARCH  
MICHAEL A. CORDIER  
MARK D. LAMMERS  
MARIAN C. LALONDE  
EMILY R. TAYLOR  
GREGORY D. HONIG

DENNIS DECONCINI  
JOHN C. LACY  
JAMES A. JUTRY  
MICHAEL R. URMAN  
GARY F. URMAN  
DAVID V. SANDERSON  
ALYCE L. PENNINGTON  
LISA ANNE SMITH  
ALICE W. CALLISON  
IRA M. SCHWARTZ  
HEATHER K. GAINES  
LISA SCHRINER LEWIS  
KRISTEN B. KLOTZ  
JOHN C. E. BARRETT

SARA J. VANCE - OF COUNSEL  
BARRON & POLK, P.L.L.C. - OF COUNSEL  
JAY M. POLK  
JOHN H. BARRON, III  
BARRETT L. KIME - OF COUNSEL

August 21, 2008

7310 N. 16TH STREET, SUITE 330  
PHOENIX, ARIZONA 85020  
(602) 282-0500  
FAX (602) 282-0520

19 WEST BIRCH AVENUE  
FLAGSTAFF, ARIZONA 86001  
(928) 214-0488  
FAX: (928) 214-6212

1615 "L" STREET NW, SUITE 850  
WASHINGTON, D.C. 20036  
(202) 833-8001  
FAX: (202) 315-3600

[www.deconcinimcdonald.com](http://www.deconcinimcdonald.com)

PLEASE REPLY TO TUCSON

[rbarnes@dmyl.com](mailto:rbarnes@dmyl.com)

Via Federal Express

Arizona State Office  
Bureau of Land Management  
Attention: Public Room  
One North Central Avenue  
Suite 800  
Phoenix, AZ 85004-4427

RE: **Payment of Claim Maintenance Fee; Guadalupe Bienes**

Ladies and Gentlemen:

Delivered herewith is a check in the amount of \$500.00 as payment of the claim maintenance fees pursuant to the 30 U.S.C. § 28f(a), as modified by 43 C.F.R. § 3830.21, as authorized by 30 U.S.C. § 28j(c) for the assessment year beginning September 1, 2008, on behalf of Guadalupe Bienes. A copy of the Certification of Payment of Maintenance Fee in Lieu of Affidavit of Annual Assessment Work is also enclosed herewith.

Please return a date-stamped copy of this letter and the affidavit along with the receipt for payment to this office. Thank you for your assistance and please feel free to contact me or John Lacy with any questions or concerns.

Sincerely,



Robin E. Barnes, CP  
Certified Paralegal

reb

c. w/enc. Renee Davenport  
I:\FILES\DOCS\DAVE02\960420\LTR\HX9181.DOC

RECEIVED  
BLM ARIZONA OFFICE  
7/29/08 10:05 AM

<i>Name of Claim</i>	<i>Location Date</i>	<i>Santa Cruz County Fee Number</i>	<i>BLM Serial A MC No.</i>
Shell 127	05/11/2007	2007-08164	383374
Amended	05/05/2008	2008-05514	
Shell 128	05/11/2007	2007-08165	383375
Shell 129	05/11/2007	2007-08166	383376
Amended	05/05/2008	2008-05515	
Shell 130	05/11/2007	2007-08167	383377
Shell 131	05/11/2007	2007-08168	383378
Amended	05/01/2008	2008-05516	
Shell 132	05/11/2007	2007-08169	383379
Shell 133	05/11/2007	2007-08170	383380
Amended	05/01/2008	2008-05517	
Shell 134	05/14/2007	2007-08171	383381
Shell 135	05/14/2007	2007-08172	383382
Amended	05/01/2008	2008/05518	
Shell 136	05/23/2007	2007-08173	383383
Amended	05/07/2008	2008-05519	
Shell 137	05/23/2007	2007-08174	383384
Shell 138	05/23/2007	2007-08175	383385
Shell 139	05/23/2007	2007-08176	383386
Shell 140	05/18/2007	2007-08177	383387
Amended	05/07/2008	2008-05520	
Shell 141	05/18/2007	2007-08178	383388
Amended	05/07/2008	2008-05521	
Shell 142	05/16/2007	2007-08179	383389
Amended	05/06/2008	2008-05522	
Shell 143	05/16/2007	2007-08180	383390
Shell 144	05/16/2007	2007-08181	383391
Amended	05/06/2008	2008-05523	
Shell 145	05/16/2007	2007-08182	383392
Amended	05/06/2008	2008-05524	
Shell 146	05/14/2007	2007-08183	383393
Amended	05/01/2008	2008-05525	
Shell 147	05/14/2007	2007-08184	383394
Shell 148	05/14/2007	2007-08185	383395
Amended	05/01/2008	2008-05526	
Shell 149	05/14/2007	2007-08186	383396
Amended	05/01/2008	2008-05527	
Shell 150	05/21/2008	2008-05632	392439
Amended	'07/22/2008	2008-07615	

I:\FILES\DOCS\AUGU05\251031\DOC\HK3276.DOC

RECEIVED  
BLM/AZ/ADMS OFFICE  
JUN 10 2008 9:13

United States Department of the Interior  
 Bureau of Land Management  
 BUSINESS & SUPPORT SVCS DIV  
 ONE N CENTRAL AVE SUITE 800  
 PHOENIX, AZ 85004 -4427  
 Phone: (602) 417-9200

Receipt

No: 1771036

<b>Transaction #:</b> 1828734	
<b>Date of Transaction:</b> 08/26/2008	
<b>CUSTOMER:</b>	DECONCINI, MCDONALD, YETWIN & LACY 2525 E BROADWAY STE 200 TUCSON, AZ 85716

LINE #	QTY	DESCRIPTION	REMARKS	UNIT PRICE	TOTAL
1	13.00	LOCATABLE MINERALS / MINING CLAIMS-NOT NEW-UNADJUD, ONE AUTH NO. ONLY / MINING CLAIM MONEY RECEIVED (455) CASES: AMC361381/\$35625.00, AMC24466/\$10750.00, AMC350123/\$250.00, AMC369028/\$375.00, AMC83697/\$6750.00, AMC19084/\$7750.00, AMC379641/\$5000.00, AMC353058/\$5375.00, AMC373528/\$4250.00, AMC75989/\$24500.00, AMC368208/\$4000.00, AMC51409/\$18875.00, AMC85037/\$500.00	MAINT 2009 (992)	- n/a -	124000.00
<b>TOTAL:</b>					<b>\$124,000.00</b>

PAYMENT INFORMATION			
1	AMOUNT:	\$35,625.00	POSTMARKED: 8/21/08 0:00
	TYPE:	CHECK	RECEIVED: 08/25/2008
	CHECK NO:	4558	
	NAME:	AURUMBANK INC. PO BOX 60610 BOULDER CITY NV 89006	
2	AMOUNT:	\$24,500.00	POSTMARKED: 8/21/08 0:00
	TYPE:	CHECK	RECEIVED: 08/25/2008
	CHECK NO:	000095	
	NAME:	ST. GENEVIEVE RESOURCES LTD 360 BAY STREET, STE 500 TORONTO, ON CANADA NS M5H 1C4	
3	AMOUNT:	\$18,875.00	POSTMARKED: 8/21/08 0:00
	TYPE:	CHECK	RECEIVED: 08/25/2008
	CHECK NO:	00000425	
	NAME:	WILDCAT SILVER CORPORATION	

		PO BOX 49500 VANCOUVER, BC CANADA NS V7X 1L7		
4	AMOUNT:	\$10,750.00	POSTMARKED:	8/21/08 0:00
	TYPE:	CHECK	RECEIVED:	08/25/2008
	CHECK NO:	4556		
	NAME:	AURUMBANK INC. PO BOX 60610 BOULDER CITY NV 89006		
5	AMOUNT:	\$7,750.00	POSTMARKED:	8/21/08 0:00
	TYPE:	CHECK	RECEIVED:	08/25/2008
	CHECK NO:	5879		
	NAME:	TWIN BUTTES PROPERTIES, INC. 18550 S LA CANADA DRI VE #1 SAHUARITA AZ 85629		
6	AMOUNT:	\$6,750.00	POSTMARKED:	8/21/08 0:00
	TYPE:	CHECK	RECEIVED:	08/25/2008
	CHECK NO:	8029		
	NAME:	OHLHAUSEN, H G 7180 E BELMONT AVE PARADISE VALLEY AZ 85253		
7	AMOUNT:	\$5,000.00	POSTMARKED:	8/21/08 0:00
	TYPE:	CHECK	RECEIVED:	08/25/2008
	CHECK NO:	1162		
	NAME:	HERNANDEZ, MANUEL R PO BOX 61 PEARCE AZ 85625		
8	AMOUNT:	\$4,250.00	POSTMARKED:	8/21/08 0:00
	TYPE:	CHECK	RECEIVED:	08/25/2008
	CHECK NO:	1438		
	NAME:	RANCHO SECO LLC PO BOX 6335 AMADO AZ 85645		
9	AMOUNT:	\$4,250.00	POSTMARKED:	8/21/08 0:00
	TYPE:	CHECK	RECEIVED:	08/25/2008
	CHECK NO:	19953		
	NAME:	DUNBAR STONE COMPANY, INC. PO BOX 430 CHINO VALLEY AZ 86323		
10	AMOUNT:	\$4,000.00	POSTMARKED:	8/21/08 0:00
	TYPE:	CHECK	RECEIVED:	08/25/2008
	CHECK NO:	2648		
	NAME:	CDO RANCHING & DEVELOPMENT, L.P. PO BOX 689		



		32540 S BIOSPHERE RD ORACLE AZ 85623	
11	AMOUNT:	\$1,125.00	POSTMARKED: 8/21/08 0:00
	TYPE:	CHECK	RECEIVED: 08/25/2008
	CHECK NO:	19952	
	NAME:	DUNBAR STONE COMPANY, INC. PO BOX 430 CHINO VALLEY AZ 86323	
12	AMOUNT:	\$500.00	POSTMARKED: 8/21/08 0:00
	TYPE:	CHECK	RECEIVED: 08/25/2008
	CHECK NO:	033379	
	NAME:	DECONCINI MCDONALD YETWIN & LACY, P.C. 2525 E BROADWAY STE. 200 TUCSON AZ 85716	
13	AMOUNT:	\$375.00	POSTMARKED: 8/21/08 0:00
	TYPE:	CHECK	RECEIVED: 08/25/2008
	CHECK NO:	1907	
	NAME:	J-ROD LLC 6860 S NOGALES HWY TUCSON AZ 85706	
14	AMOUNT:	\$250.00	POSTMARKED: 8/21/08 0:00
	TYPE:	CHECK	RECEIVED: 08/25/2008
	CHECK NO:	42650	
	NAME:	THIRSTYSTONE RESOURCES, INC. PO BOX 1638 GAINESVILLE TX 76241	

REMARKS

This receipt was generated by the automated BLM Collections and Billing System and is a paper representation of a portion of the official electronic record contained therein.

LEAD FILE NUMBERS:

AMC 75918	353382
105785	381521
124258	364261
188442	364620
339597	
354858	

LEAD AMC SERIAL NUMBER	AMC SERIAL NUMBER(S)	NUMBER OF CLAIM(S)
75918	75979 - 76009	31
"	76046 - 76096	51
124258	124258 - 124276	19
"	124280 - 124285	6
188442	188442	1
354858	354858 - 354867	10
353382	353382 - 353386	5
75918	76098	1
"	76104 - 76108	5
"	76114 - 76117	4
"	76130 - 76133	4
"	76137 - 76139	3
"	76141 - 76142	2
"	76154 - 76155	2
381521	381521 - 381606	86
105785	105785 - 105791	7
339597	339597 - 339598	2
364261	364261 - 364280	20
364620	364620 - 364626	7
105785	105792 - 105799	8
"	105801 - 105806	6
<b>ENTERED INTO COMPUTER</b>		<b>TOTAL</b>
SEP 20 2007 PB - VERIFIED		<b>280</b>

**SGV Resources Inc.**

502 North Division Street, Carson City, Nevada 89703-4197  
A Nevada Corporation and Wholly owned Subsidiary of

**St Geneviève Resources Ltd.,**

Suite 500, 360 Bay Street, Toronto, Ontario Canada M5H 3V6 416-644-1566

---

August 17<sup>th</sup>, 2007

**U.S. Department of the Interior  
Bureau of Land Management  
Arizona State Office  
One North Central Avenue  
Phoenix, Arizona 85004**

Dear Sirs,

DELIVERED BY COURIER

**Re: Annual BLM Maintenance Fees.**

Enclosed please find our check for the sum of \$35,000 for the annual maintenance fees for the year 2007- 2008 time period. These fees concern the 280 load claims and mill site claims covering the Emerald Isle Mine, the Zonia Mine and in the Cave Creek area more specifically described on the attached schedules.

Please send a receipt to the Toronto address above. Thanking you in advance, I remain

Sincerely yours,



Bryan Wilson  
President and CEO

cc Luce St. Pierre, Martin Nicoletti

PHOENIX, ARIZONA

2007 AUG 29 A 8:41

RECEIVED  
BLM, AZ STATE OFFICE

FROM : PRESCOTT

FAX NO. : 928-778-6736

Sep. 20 2007 09:33AM P1

FAX - From Howard Metzler  
SGV Resources  
775-224-2017

TO Pauline Brown  
U.S. Bureau of Land Management  
Arizona State Office

FAX NO. 602-417-9490

To Correct Filing for maintenance Fee  
Payments - 2007-2008.  
Receipt # 1556228

ENTERED INTO COMPUTER  
FAX REC'D → SEP 20 2007 PB

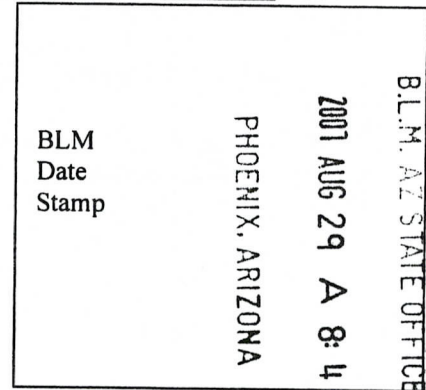


**MAINTANCE FEE PAYMENT**

Claimant Name: SGV Resources  
 Address: 502 North Division St.  
 City: Carson City, State: Nevada Zip: 89703-4197  
 Telephone: 775-224-2017  
 E-mail address \_\_\_\_\_

Signature: *[Handwritten Signature]*  
 Date: 15 Aug 2007

\_\_\_\_ Check here if this a change of address



Mining Claim Maintenance Fee Payment of \$125 per claim or site is due on or before September 1, 2007, in lieu of assessment work for the upcoming assessment year beginning September 1 of the year above noted.

**BLM SERIAL NUMBERS**

**NAME OF CLAIM/SITES**

**Lode Claims**

- AMC # 75989 & 75990
- AMC # 75991 - 76008
- AMC # 76009
- AMC # 75979 - 75984
- AMC # 75985 - 75988
- AMC # 76046
- AMC # 76047 - 76096
- AMC # 124258
- AMC # 124259 - 124265
- AMC # 124266 - 124276
- AMC # 124280 - 124282
- AMC # 124283 & 124284
- AMC # 124285
- AMC # 188442
- AMC # 354858 - 354863
- AMC # 354886 *Should be AMC 354864 - 354867*
- AMC # 353382 - 353384

- Mistake Fraction No 1 & 2 (2 claims)
- Mistake No. 1 - 18 (18 claims)
- Last Mistake
- Lois No. 1 - 6 (6 claims)
- Lois No. 17 - 20 (4 claims)
- Gold Crown
- Copper Crown No. 1 - 10 & 12 - 51 (50 claims)
- Zonia No. 2
- Zonia No. 5 - 11 (7 claims)
- Zonia No. 14 - 24 (11 claims)
- Copper King 1 & 3 & 4 (3 claims)
- Scott No. 1 & 2 (2 claims)
- Copper Bar No. 2
- Copper Crown No. 53
- N-30 - 32 & N-34 - 36 (6 claims)
- N-37 - N-40 (4 claims)
- Triad No. 1 - 3 (3 claims)

*w/serial # - AMC # 354886 should be AMC 354864 - 354867*

*Total = 121*


Bureau of Land Management  
 Arizona State Office  
 One North Central Avenue  
 Phoenix, AZ. 85004  
[www.az.blm.gov](http://www.az.blm.gov)

No. of Claims: \_\_\_\_\_ x \$125= \_\_\_\_\_  
 Check No. \_\_\_\_\_ Init. \_\_\_\_\_  
 Receipt No. \_\_\_\_\_  
 For BLM Use Only



**MAINTANCE FEE PAYMENT**

Claimant Name: SGV Resources  
Address: 502 North Division St.  
City: Carson City, State: Nevada Zip: 89703-4197  
Telephone: 775-224-2017  
E-mail address \_\_\_\_\_

Signature:   
Agent

Date: \_\_\_\_\_

BLM  
Date  
Stamp

Check here if this a change of address

Mining Claim Maintenance Fee Payment of \$125 per claim or site is due on or before September 1, 2007, in lieu of assessment work for the upcoming assessment year beginning September 1 of the year above noted.

BLM SERIAL NUMBERS	Lode Claims	NAME OF CLAIM/SITES
AMC # 75989 & 75990		Mistake Fraction No 1 & 2 (2 claims)
AMC # 75991 - 76008		Mistake No. 1 - 18 (18 claims)
AMC # 76009		Last Mistake
AMC # 75979 - 75984		Lois No. 1 - 6 (6 claims)
AMC # 75985 - 75988		Lois No. 17 - 20 (4 claims)
AMC # 76046		Gold Crown
AMC # 76047 - 76096		Copper Crown No. 1 - 10 & 12 - 51 (50 claims)
AMC # 124258		Zonia No. 2
AMC # 124259 - 124265		Zonia No. 5 - 11 (7 claims)
AMC # 124266 - 124276		Zonia No. 14 - 24 (11 claims)
AMC # 124280 - 124282		Copper King 1 & 3 & 4 (3 claims)
AMC # 124283 & 124284		Scott No. 1 & 2 (2 claims)
AMC # 124285		Copper Bar No. 2
AMC # 188442		Copper Crown No. 53
AMC # 354858 - 354863		N-30 - 32 & N-34 - 36 (6 claims)
AMC # 354864 - 354867		N-37 - N-40 (4 claims)
AMC # 353382 - 353384		Triad No. 1 - 3 (3 claims)

→ CERTIFICATION REC'D VIA FAX SEP 20 2007  
PB

Bureau of Land Management  
Arizona State Office  
One North Central Avenue  
Phoenix, AZ. 85004  
[www.az.blm.gov](http://www.az.blm.gov)

No. of Claims: _____	x \$125= _____
Check No. _____	Init. _____
Receipt No. _____	
For BLM Use Only	

Supplemental for Zonia Claims

Mill Site

BLM SERIAL NUMBERS

AMC # 353385

*W Pumping No. x* AMC # 353388 ~~353388~~ <sup>353386</sup>

AMC # 76098

AMC # 76104 - 76108

AMC # 76114 - 76117

AMC # 76130 - 76133

AMC # 76137 - 76139

AMC # 76141 & 76142

AMC # 76154 & 76155

NAME OF CLAIM/SITE

Receiving Station

Pump Station

Zonia MS No. 1 Amended

Zonia MS No. 7 - 11 Amended (5 claims)

Zonia MS No. 17 - 20 Amended (4 claims)

Zonia MS No. 33 - 36 Amended (4 claims)

Zonia MS No. 40 - 42 (3 claims)

Zonia MS No. 44 & 45

Zonia MS No. 57 & Zonia Ms No. 58

Total = 23

The above listed claims are located in Sec. 1, 2, 11, 12, 13, 14, 15, 22 & 23, T.11N., R.4W., and Sec. 36, T.12N., R.4W., and Sec 6 & 7, T.11N., R. 5 W., and Sec. 31 & 32, T.12N., R.5W., Walnut Grove Mining District, Yavapai County, Arizona.

BLM Date Stamp	PHOENIX, ARIZONA	2001 AUG 29 A 8:41
----------------------	------------------	--------------------

RECEIVED  
BLM, AZ STATE OFFICE

Supplemental for Zonia Claims

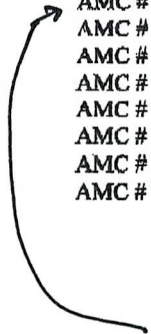
Mill Site

BLM SERIAL NUMBERS

- AMC # 353385
- AMC # 353386
- AMC # 76098
- AMC # 76104 - 76108
- AMC # 76114 - 76117
- AMC # 76130 - 76133
- AMC # 76137 - 76139
- AMC # 76141 & 76142
- AMC # 76154 & 76155

NAME OF CLAIM/SITE

- Receiving Station
- Pump Station
- Zonia MS No. 1 Amended
- Zonia MS No. 7 - 11 Amended (5 claims)
- Zonia MS No. 17 - 20 Amended (4 claims)
- Zonia MS No. 33 - 36 Amended (4 claims)
- Zonia MS No. 40 - 42 (3 claims)
- Zonia MS No. 44 & 45
- Zonia MS No. 57 & Zonia Ms No. 58



CORRECTION REC'D VIA FAX  
PB SEP 20 2007

The above listed claims are located in Sec. 1, 2, 11, 12, 13, 14, 15, 22 & 23, T.11N., R.4W., and Sec. 36, T.12N., R.4W., and Sec 6 & 7, T.11N., R. 5 W., and Sec. 31 & 32, T.12N., R.5W., Walnut Grove Mining District, Yavapai County, Arizona.

BLM  
Date  
Stamp

**MAINTANCE FEE PAYMENT**

Claimant Name: EXCELL RESOURCES  
Address: 502 North Division St.  
City: Carson City, State: Nevada Zip: 89703-4197  
Telephone: 775-224-2017  
E-mail address

Signature:   
Agent  
Date: 15 Aug 2007

Check here if this a change of address

RECEIVED  
BLM - AZ STATE OFFICE  
2007 AUG 29 A 8:41  
PHOENIX, ARIZONA  
BLM  
Date  
Stamp

Mining Claim Maintenance Fee Payment of \$125 per claim or site is due on or before September 1, 2007, in lieu of assessment work for the upcoming assessment year beginning September 1 of the year above noted.

**BLM SERIAL NUMBERS**

AMC # 381521 - 381606

**Lode Claims**

**NAME OF CLAIM/SITES**

GG 1 - 86 (86 claims)

*Total = 86*

The above listed claims are located in Sec. 2 & 3, T.7N, R.4E., (Unsurveyed) and Sec. 25, 26, 34, 35 & 36, T.8N., R.4E., (Unsurveyed), Magazine Mining District, Maricopa County, Arizona.

Bureau of Land Management  
Arizona State Office  
One North Central Avenue  
Phoenix, AZ. 85004  
[www.az.blm.gov](http://www.az.blm.gov)

No. of Claims: \_\_\_\_\_ x \$125= \_\_\_\_\_  
Check No. \_\_\_\_\_ Init. \_\_\_\_\_  
Receipt No. \_\_\_\_\_  
For BLM Use Only

**MAINTANCE FEE PAYMENT**

Claimant Name: SGV Resources  
Address: 502 North Division St,  
City: Carson City, State: Nevada Zip: 89703-4197  
Telephone: 775-224-2017  
E-mail address \_\_\_\_\_

Signature: *[Handwritten Signature]*  
Agent  
Date: 15 Aug 2007

\_\_\_\_ Check here if this a change of address

BLM  
Date  
Stamp

PHOENIX, ARIZONA

2007 AUG 29 A 8:41

RECEIVED  
BLM - AZ STATE OFFICE

Mining Claim Maintenance Fee Payment of \$125 per claim or site is due on or before September 1, 2007, in lieu of assessment work for the upcoming assessment year beginning September 1 of the year above noted.

**BLM SERIAL NUMBERS**

**NAME OF CLAIM/SITES**

- AMC # 105785
- AMC # 105786
- AMC # 105787
- AMC # 105788
- AMC # 105789
- AMC # 105790
- AMC # 105791
- AMC # 339597
- AMC # 339598
- AMC # 364261
- AMC # 364262
- AMC # 364263
- AMC # 364264
- AMC # 364265
- AMC # 364266
- AMC # 364267
- AMC # 364268
- AMC # 364269

- Copper Hill No. 2
- Hermes
- Hermes No. 2
- Jimtown Copper No. 1
- Valley Copper No. 1
- Valley Copper No. 2
- Valley Copper No. 3
- Emerald No. 1
- Emerald No. 2
- Emerald #1A
- Emerald # 2A
- Emerald #3
- Emerald #4
- Emerald #5
- Emerald #6
- Emerald #7
- Emerald #8
- Emerald #9

*Total = 18*

Bureau of Land Management  
Arizona State Office  
One North Central Avenue  
Phoenix, AZ. 85004  
[www.az.blm.gov](http://www.az.blm.gov)

No. of Claims: \_\_\_\_\_ x \$125= \_\_\_\_\_

Check No. \_\_\_\_\_ Init. \_\_\_\_\_

Receipt No. \_\_\_\_\_

For BLM Use Only



Supplemental for Emerald Isle Claims

BLM SERIAL NUMBERS	NAME OF CLAIM/SITE
AMC # 364270	Emerald #10
AMC # 364271	Emerald #11
AMC # 364272	Emerald #12
AMC # 364273	Emerald #13
AMC # 364274	Emerald #14
AMC # 364275	Emerald #15
AMC # 364276	Emerald #16
AMC # 364277	Emerald #17
AMC # 364278	Emerald #18
AMC # 364279	Emerald #19
AMC # 364280	Emerald #20
AMC # 364620	Emerald #21
AMC # 364621	Emerald #22
AMC # 364622	Emerald #30
AMC # 364623	Emerald #31
AMC # 364624	Emerald #43
AMC # 364625	Emerald #44
AMC # 364626	Emerald #45
AMC # 105792	Copper Hill Mill Site No. 1
AMC # 105793	Copper Hill Mill Site No. 2
AMC # 105794	Copper Hill Mill Site No. 3
AMC # 105795	Copper Hill Mill Site No. 4
AMC # 105796	Copper Hill Mill Site No. 5
AMC # 105797	Copper Hill Mill Site No. 6
AMC # 105798	Copper Hill Mill Site No. 7
AMC # 105799	Copper Hill Mill Site No. 8
AMC # 105801	Copper Hill Mill Site No. 10
AMC # 105802	Copper Hill Mill Site No. 11
AMC # 105803	Copper Hill Mill Site No. 12
AMC # 105804	Hermes Mill Site No. 13
AMC # 105805	Copper Hill Mill Site No. 14
AMC # 105806	Copper Hill Mill Site No. 15

*Total = 18*

*Total = 14*

The above listed claims are located in Sections 22, 23, 26, 27, T.23N., R.18W., in the Wallapai Mining District, Mohave County, Arizona.

PHOENIX, ARIZONA

2007 AUG 29 8:41

RECEIVED  
BLM AZ STATE OFFICE

BLM  
Date  
Box

United States Department of the Interior  
 Bureau of Land Management  
 BUSINESS & SUPPORT SVCS DIV  
 ONE N CENTRAL AVE SUITE 800  
 PHOENIX, AZ 85004 -4427  
 Phone: (602) 417-9200

Receipt

No: 1556228

Transaction #: 1607836		<b>ENTERED INTO COMPUTER</b> SEP 19 2007 PB + VERIFIED
Date of Transaction: 08/29/2007		
CUSTOMER:	SGV RESOURCES LTD. 360 BAY STREET, STE. 500 TORONTO, ONTARIO CANADA, NS M5H 3V6	

LINE #	QTY	DESCRIPTION	REMARKS	UNIT PRICE	TOTAL
1	1.00	LOCATABLE MINERALS / MINING CLAIMS-NOT NEW-UNADJUD, ONE AUTH NO. ONLY / MINING CLAIM MONEY RECEIVED (455) CASES: AMC75989/\$35000.00	MAINT 2008 (280)	- n/a -	35000.00
<b>TOTAL:</b>					<b>\$35,000.00</b>

PAYMENT INFORMATION					
1	AMOUNT:	\$35,000.00	POSTMARKED:	8/28/07 0:00	
	TYPE:	CHECK	RECEIVED:	08/29/2007	
	CHECK NO:	1485			
	NAME:	SGV RESOURCES INC 502 N. DIVISION ST CARSON CITY NV 89703			

REMARKS
9/19/07 called the claimant @ 12:33pm + left a detailed Message four Fax Number.

This receipt was generated by the automated BLM Collections and Billing System and is a paper representation of a portion of the official electronic record contained therein.

SEP 20 2007 - CLAIMANT FAXED IN HIS CORRECTIONS, SO I PLACED A COPY WITHIN HIS PACKET. PB

**Message:**

**280 ROWS RETRIEVED**

**CBS Export Results Report**

Include Resolved Records

**Record Status**

**Search Criteria Responsible Ar**

- Error Records (E/M/I)
- Accepted Records (A/W)
- "On Hold" Records (H)
- All Records (for s/n or receipt nr)
- Exported, No Results From CBS
- New (not yet exported)

Enter export Date (mm/dd/yyyy) ALL  
Serial Number match (optional)  
Receipt Nr (optional) 1556228  
Export Nr (exclusive)  
LR2000 User (defaults to login) ALL

- User (U,X)
- Programme
- All (U,P,X)

Query

Reset

User

	Resend?	Export Nr	A/D	Serial Nr	Mult	Code	\$ Amount	Remarks	Receipt Nr	LR2000 User	#Msg	R
1	<input type="checkbox"/>	1546408	A	AMC75979		582	125.00	2008	1556228	P5BROWN		<input type="checkbox"/>



**SGV RESOURCES – EMERALD ISLE MINE**  
**8000 North Old Boulder Dam Highway, P.O. Box 128**  
**Chloride, AZ. 86431**

**Summary of Unpatented Lode Mining Claims at Emerald Isle Mine**

The property is located in Sections 22,23,26,27 Township 23N, R18W, in the Wallapai District, Mohave County, Arizona. It consists of 37 Unpatented Lode Mining Claims and 14 Millsite Claims.

**Unpatented Lode Claims (37) Revised April 13, 2005**

<u>Name</u>	<u>County Recording</u>		<u>BLM</u>	<u>Amended</u>
	<u>Book</u>	<u>Page</u>	<u>AMC No.</u>	<u>Book-Page</u>
Valley Copper No. 1	6A	50	105789	
Valley Copper No. 2	5I	25	105790	
Valley Copper No. 3	6C	118-119	105791	99
Jimtown Copper No. 1	6A	57-58	105788	
Copper Hill No.2	WW	149-151	105785	6A55-56
Hermes	Y	463	105786	6A63-64
Hermes No. 2	AA	191-193	105787	6A63-64
Emerald No. 1	2706	457-458	339597	
Emerald No. 2	2706	459-460	339598	
Franklin D. Roosevelt	3U	297	90056	
Emerald #1A	5282	269-270	364261	
Emerald #2A	5282	271	364262	
Emerald #3	5282	272	364263	
Emerald #4	5282	273	364264	
Emerald #5	5282	274	364265	
Emerald #6	5282	275	364266	
Emerald #7	5282	276	364267	
Emerald #8	5282	277	364268	
Emerald #9	5282	278	364269	
Emerald #10	5282	279	364270	
Emerald #11	5282	280	364271	
Emerald #12	5282	281	364272	
Emerald #13	5282	282	364273	
Emerald #14	5282	283	364274	
Emerald #15	5282	284	364275	
Emerald #16	5282	285	364276	
Emerald #17	5282	286	364277	
Emerald #18	5282	287	364278	
Emerald #19	5282	288	364279	
Emerald #20	5282	289	364280	
Emerald #21	5349	445-446	364620	
Emerald #22	5349	447-448	364621	
Emerald #30	5349	463-464	364622	
Emerald #31	5349	465-466	364623	
Emerald #43	5349	489-490	364624	
Emerald #44	5349	491-492	364625	
Emerald #45	5349	493-494	364626	

RECEIVED  
 B.L.M. AZ STATE OFFICE  
 2006 AUG 29 A 10: 54  
 PHOENIX, ARIZONA

37

**SGV RESOURCES – EMERALD ISLE MINE**  
8000 North Old Boulder Dam Highway, P.O. Box 128  
Chloride, AZ. 86431

**Summary of Millsite Claims at Emerald Isle Mine**

<u>Millsite Claims (14)</u> <u>Name</u>	<u>County Recording</u>		<u>BLM</u>
	<u>Book</u>	<u>Page</u>	<u>AMC No.</u>
Copper Hill Mill Site No. 1	84	399-400	✓105792
Copper Hill Mill Site No. 2	84	401-402	✓105793
Copper Hill Mill Site No. 3	84	403-404	✓105794
Copper Hill Mill Site No. 4	84	405-406	✓105795
Copper Hill Mill Site No. 5	84	407-408	✓105796
Copper Hill Mill Site No. 6	84	409-410	✓105797
Copper Hill Mill Site No. 7	84	411-412	✓105798
Copper Hill Mill Site No. 8	84	413-414	✓105799
Copper Hill Mill Site No. 14	84	425-426	✓105805
Copper Hill Mill Site No. 15	84	427-428	✓105806
Copper Hill Mill Site No. 10	84	417-418	✓105801
Hermes Mill Site No. 13	84	425-426	✓105804
Copper Hill Mill Site No. 11			✓105802
Copper Hill Mill Site No. 12			✓105803

*done*

RECEIVED  
B.L.M. AZ STATE OFFICE  
2006 AUG 29 A 10: 54  
PHOENIX, ARIZONA



# SGV Resources Inc.

502 North Division Street, Carson City, Nevada 89703-4197  
A Nevada Corporation and Wholly owned Subsidiary of

## St Geneviève Resources Ltd.,

Suite 2930, 630 Rene Levesque Blvd West, Montreal, Quebec, Canada H3B 1S6 514-866-6001 Fax 514-866-6953

August 21, 2006

U.S. Department of the Interior,  
Bureau of Land Management,  
Arizona State Office,  
222 N. Central Avenue  
Phoenix, Arizona 85004-2203  
And  
To Whom It May Concern :

Dear Sirs,

**Re: Annual BLM Maintenance Fees.**

Enclosed please find our check for the sum of \$24,500 for the annual maintenance fees for the year 2006 - 2007 time period. These fees concern the 196 lode claims and mills site covering the Emerald Isle Mine and the Zonia Mine more specifically described on the attached schedules.

Please send a receipt to the Montreal address above. Thanking you in advance, I remain

Sincerely yours,



Bryan Wilson, President and CEO,  
SGV Resources Inc.

Cc Luce St. Pierre, Martin Nicoletti

AMC 364620  
AMC 364261  
AMC 90045  
AMC 339597  
AMC 105785  
AMC 188442  
AMC 124258  
AMC 75918  
AMC 353382  
AMC 354858

PHOENIX, ARIZONA

2006 AUG 29 A 10: 53

RECEIVED  
B.L.M. AZ STATE OFFICE

ENTERED IN COMPUTER

RE 9/12/06

**Exhibit A**

**NOTICE OF ANNUAL MAINTENANCE FEE PAYMENT AND INTENT TO HOLD**

The unpatented lode mining claims listed herein are situated in the Walnut Grove Mining District, Yavapai County, State of Arizona; the location notices of which are record in the office of the county recorder, Prescott, Arizona, and filed with and in the State Office of the Bureau of Land Management, Phoenix, Arizona are as follows:

Name of Claim	Number of Acres	Book of Official Records	Page Number	AMC Number
N- 30	3.1	3798	672	354858
N- 31	20.7	3798	671	354859
N- 32	20.7	3798	670	354860
N- 34	20.7	3798	669	354861
N- 35	20.7	3798	668	354862
N- 36	20.7	3798	667	354863
N- 37	20.7	3798	666	354864
N- 38	20.7	3798	665	354865
N- 39	20.7	3798	664	354866
N- 40	20.7	3798	663	354867
Triad No. 1	15.6	3799	235	353382
Triad No. 2	20.7	3799	234	353383
Triad No. 3	20.7	3799	233	353384
Receiving Shop	5	3799	236	353385
Pump Station	5	3799	237	353386

RECEIVED  
 B.L.M. AZ STATE OFFICE  
 2006 AUG 29 A 10: 53  
 PHOENIX, ARIZONA

Name of Claim	BLM Mineral Survey	Book	Page	AMC No.
Zonia MS No. 1 Amended	4659B	1294	748	76098
Zonia MS No. 7 Amended	4659B	1294	756	76104
Zonia MS No. 8 Amended	4659B	1294	757	76105
Zonia MS No. 9 Amended	4659B	1294	758	76106
Zonia MS No. 10 Amended	4659B	1294	759	76107
Zonia MS No. 11 Amended	4659B	1294	759	76108
Zonia MS No. 17 Amended	4659B	1294	767	76114
Zonia MS No. 18 Amended	4659B	1294	767	76115
Zonia MS No. 19 Amended	4659B	1294	768	76116
Zonia MS No. 20 Amended	4659B	1294	769	76117
Zonia MS No. 33 Amended	4659B	1294	783	76130
Zonia MS No. 34 Amended	4659B	1294	784	76131
Zonia MS No. 35 Amended	4659B	1294	785	76132
Zonia MS No. 36 Amended	4659B	1294	786	76133
Zonia MS No. 40	4659B	1294	790	76137
Zonia MS No. 41	4659B	1294	791	76138
Zonia MS No. 42	4659B	1294	792	76139
Zonia MS No. 44	4659B	1294	794	76141
Zonia MS No. 45	4659B	1294	795	76142
Zonia MS No. 57 Amended	4659B	1294	840	76154
Zonia MS No. 58	5659B	1294	808	76155



## Exhibit A

### NOTICE OF ANNUAL MAINTENANCE FEE PAYMENT AND INTENT TO HOLD

The unpatented lode mining claims listed herein are situated in the Walnut Grove Mining District, Yavapai County, State of Arizona; the location notices of which are record in the office of the county recorder, Prescott, Arizona, and filed with and in the State Office of the Bureau of Land Management, Phoenix, Arizona are as follows:

Name of Claim		Book of Official Records	Page Number	AMC Number
Mistake Fraction No. 1		761	114	75989
Mistake Fraction No. 2		761	115	75990
Mistake No. 1		761	116	75991
Mistake No. 2		761	117	75992
Mistake No. 3		761	118	75993
Mistake No. 4		761	119	75994
Mistake No. 5		761	120	75995
Mistake No. 6		761	121	75996
Mistake No. 7		761	122	75997
Mistake No. 8		761	123	75998
Mistake No. 9		761	124	75999
Mistake No. 10		761	125	76000
Mistake No. 11		761	126	76001
Mistake No. 12		761	127	76002
Mistake No. 13		761	128	76003
Mistake No. 14		761	129	76004
Mistake No. 15		761	130	76005
Mistake No. 16		761	131	76006
Mistake No. 17		761	132	76007
Mistake No. 18		761	133	76008
Last Mistake		761	134	76009
Lois No. 1		464	551	75979
Lois No. 2		464	552	75980
Lois No. 3		464	553	75981
Lois No. 4	20.66	464	554	75982
Lois No. 5	20.66	464	555	75983
Lois No. 6	16.04	464	556	75984
Lois No. 17	20.66	464	557	75985
Lois No. 18	20.66	464	558	75986
Lois No. 19	17.91	464	559	75987
Lois No. 20	20.66	464	560	75988
Zonia No. 2	1.791	1358	591-592	124258
Zonia No. 5	13.182	1358	593-594	124259
Zonia No. 6	18.182	1358	595-596	124260
Zonia No. 7	20.4	1358	597-598	124261
Zonia No. 8	20.661	1358	599-600	124262
Zonia No. 9	20.651	1358	601-602	124263
Zonia No. 10	20.661	1358	603-604	124264
Zonia No. 11	20.661	1358	605-606	124265
Zonia No. 14	17.526	1358	607-608	124266
Zonia No. 15	18.182	1358	609-610	124267
Zonia No. 16	19.66	1358	611-612	124268

RECEIVED  
 B.L.M. AZ STATE OFFICE  
 2008 AUG 29 A 10:54

02

Name of Claim	Number of Acres	Book of Official Records	Page Number	AMC Number
Zonia No. 17	19.32	1358	613-614	124269
Zonia No. 18	0.5	1358	615-616	124270
Zonia No. 19	0.763	1358	617-618	124271
Zonia No. 20	3.65	1358	619-620	124272
Zonia No. 21	20.66	1358	621-622	124273
Zonia No. 22	20.66	1358	623-624	124274
Zonia No. 23		1358	625-626	124275
Zonia No. 24		1358	627-628	124276
Copper Bar No. 2		1358	645-646	124285
Copper King No. 1		1358	635-636	124280
Copper King No. 3		1358	637-638	124281
Copper King No. 4		1358	639-640	124282
Scott No. 1		1358	641-642	124283
Scott No. 2		1358	643-644	124284

Name of Claim	Book	Page	AMC No.
Copper Crown No. 1	147	155	76047
Copper Crown No.2	147	156	76048
Copper Crown No.3	147	157	76049
Copper Crown No.4	151	331	76050
Copper Crown No.5	151	332	76051
Copper Crown No.6	151	333	76052
Copper Crown No.7	151	334	76053
Copper Crown No.8	151	335	76054
Copper Crown No.9	55	111	76055
Copper Crown No. 10	7	186	76056
Copper Crown No. 12	55	112	76057
Copper Crown No. 13	560	929	76058
Copper Crown No. 14	63	204	76059
Copper Crown No. 15	64	179	76060
Copper Crown No. 16	64	180	76061
Copper Crown No. 17	64	181	76062
Copper Crown No. 18	68	385	76063
Copper Crown No. 19	68	386	76064
Copper Crown No.20	68	387	76065
Copper Crown No.21	68	388	76066
Copper Crown No.22	68	389	76067
Copper Crown No.23	68	390	76068
Copper Crown No.24	68	391	76069
Copper Crown No.25	68	392	76070
Copper Crown No.26	68	393	76071
Copper Crown No.27	83	74	76072
Copper Crown No.28	73	402	76073
Copper Crown No.29	73	403	76074
Copper Crown No.30	73	404	76075
Copper Crown No.31	73	405	76076
Copper Crown No.32	83	75	76077
Copper Crown No.33	112	374	76078
Copper Crown No.34	112	375	76079
Copper Crown No.35	112	376	76080
Copper Crown No.36	560	930	76081
Copper Crown No.37	560	931	76082
Copper Crown No.38	560	932	76083

76046  
2008 AUG 29 A 10: 54

RECEIVED  
B.L.M. AZ STATE OFFICE

51

Name of Claim	Book	Page	AMC No.
Copper Crown No.39	560	933	76084
Copper Crown No.40	560	934	76085
Copper Crown No.41	560	935	76086
Copper Crown No.42	560	936	76087
Copper Crown No.43	560	937	76088
Copper Crown No.44	560	938	76089
Copper Crown No.45	560	939	76090
Copper Crown No.46	560	940	76091
Copper Crown No.47	560	941	76092
Copper Crown No.48	560	942	76093
Copper Crown No.49	560	943	76094
Copper Crown No.50	560	944	76095
Copper Crown No.51	560	945	76096
Copper Crown No.51 Amended	706	403	76096
Copper Crown No 53	1484	185	188442
Gold Crown	159	400	76046

RECEIVED  
 B.L.M. AZ STATE OFFICE  
 2006 AUG 29 A 10: 54

PHOENIX, ARIZONA

16

15



Notice of Annual Maintenance Fee Payment And Intent to Hold

To: U.S. Department of the Interior  
Bureau of Land Management  
Arizona State Office  
222 N. Central Avenue  
Phoenix, Arizona 85004-2203  
And  
To Whom It May Concern:

STATE OF ARIZONA     )  
  )ss  
COUNTY OF YAVAPAI   )

Re: Zonia, Mistake, Copper Crown and  
Lois Mining Claims et al and


Notice is hereby given that the undersigned has paid the Department of the Interior, Bureau of Land Management certain annual rental fees established by the act of October 5, 1992, as provided in 43 CFR Subpart 3833, on non-exempt mining and millsite claims. The amount of the payment is \$13,625.00, which shall apply to the assessment year beginning September 1, 2005, and ending September 1, 2006.

Said payment was made for a total of 109 claims or millsites. The claims or millsites are further described by name and BLM assigned serial number on Exhibit A. The owner of the claims is SGV Resources Inc., a private Nevada corporation. The claims or sites are located in all or in part Yavapai County, Arizona.

The claims named on said Exhibit do not locate or otherwise hold rights to mine oil shale and were, therefore paid at the rental rate of \$125 per claim per assessment year.

Notice is further given that the listed unpatented claims are held and claimed by the owner(s) thereof for the valuable minerals contained therein, that the millsites are held and claimed by the owner thereof for the mining and milling purposes and that the owner intends to hold and continue the development of the claims.


DATED this 29th day of August, 2005.



\_\_\_\_\_  
Bryan Wilson, President  
SGV Resources Inc.  
502 North Division Street,  
Carson City, Nevada 9703-4197

STATE OF ARIZONA     )  
  )ss  
COUNTY OF YAVAPAI   )

Subscribed and sworn before me  
this 30 th day of August, 2005, by



\_\_\_\_\_  
Notary Public

ARIZONA  
STATE OFFICE  
PHOENIX, ARIZONA  
2005 AUG 31 P 12: 25  
RECEIVED  
BUREAU OF  
LAND MANAGEMENT

**Exhibit A**

**NOTICE OF ANNUAL MAINTENANCE FEE PAYMENT AND INTENT TO HOLD**

The unpatented lode mining claims listed herein are situated in the Walnut Grove Mining District, Yavapai County, State of Arizona; the location notices of which are record in the office of the county recorder, Prescott, Arizona, and filed with and in the State Office of the Bureau of Land Management, Phoenix, Arizona are as follows:

Name of Claim		Book of Official Records	Page Number	AMC Number
Mistake Fraction No. 1		761	114	75989
Mistake Fraction No. 2		761	115	75990
Mistake No. 1		761	116	75991
Mistake No. 2		761	117	75992
Mistake No. 3		761	118	75993
Mistake No. 4		761	119	75994
Mistake No. 5		761	120	75995
Mistake No. 6		761	121	75996
Mistake No. 7		761	122	75997
Mistake No. 8		761	123	75998
Mistake No. 9		761	124	75999
Mistake No. 10		761	125	76000
Mistake No. 11		761	126	76001
Mistake No. 12		761	127	76002
Mistake No. 13		761	128	76003
Mistake No. 14		761	129	76004
Mistake No. 15		761	130	76005
Mistake No. 16		761	131	76006
Mistake No. 17		761	132	76007
Mistake No. 18		761	133	76008
Last Mistake		761	134	76009
Lois No. 1		464	551	75979
Lois No. 2		464	552	75980
Lois No. 3		464	553	75981
Lois No. 4	20.66	464	554	75982
Lois No. 5	20.66	464	555	75983
Lois No. 6	16.04	464	556	75984
Lois No. 7	20.66	464	557	75985
Lois No. 8	20.66	464	558	75986
Lois No. 9	17.91	464	559	75987
Lois No. 10	20.66	464	560	75988
Zonia No. 2	1.791	1358	591-592	124258
Zonia No. 5	13.182	1358	593-594	124259
Zonia No. 6	18.182	1358	595-596	124260
Zonia No. 7	20.4	1358	597-598	124261
Zonia No. 8	20.661	1358	599-600	124262
Zonia No. 9	20.651	1358	601-602	124263
Zonia No. 10	20.661	1358	603-604	124264
Zonia No. 11	20.661	1358	605-606	124265
Zonia No. 14	17.526	1358	607-608	124266
Zonia No. 15	18.182	1358	609-610	124267
Zonia No. 16	19.66	1358	611-612	124268

RECEIVED  
BUREAU OF  
LAND MANAGEMENT

2005 AUG 31 P 12:25

ARIZONA

ENTERED IN COMPUTER  
RE 9/12/05

42

Name of Claim	Number of Acres	Book of Official Records	Page Number	AMC Number
Zonia No. 17	19.32	1358	613-614	124269
Zonia No. 18	0.5	1358	615-616	124270
Zonia No. 19	0.763	1358	617-618	124271
Zonia No. 20	3.65	1358	619-620	124272
Zonia No. 21	20.66	1358	621-622	124273
Zonia No. 22	20.66	1358	623-624	124274
Zonia No. 23		1358	625-626	124275
Zonia No. 24		1358	627-628	124276
Copper Bar No. 2		1358	645-646	124285
Copper King No. 1		1358	635-636	124280
Copper King No. 3		1358	637-638	124281
Copper King No. 4		1358	639-640	124282
Scott No. 1		1358	641-642	124283
Scott No. 2		1358	643-644	124284

Name of Claim	Book	Page	AMC No.
Copper Crown No. 1	147	155	76047
Copper Crown No.2	147	156	76048
Copper Crown No.3	147	157	76049
Copper Crown No.4	151	331	76050
Copper Crown No.5	151	332	76051
Copper Crown No.6	151	333	76052
Copper Crown No.7	151	334	76053
Copper Crown No.8	151	335	76054
Copper Crown No.9	55	111	76055
Copper Crown No. 10	7	186	76056
Copper Crown No. 12	55	112	76057
Copper Crown No. 13	560	929	76058
Copper Crown No. 14	63	204	76059
Copper Crown No. 15	64	179	76060
Copper Crown No. 16	64	180	76061
Copper Crown No. 17	64	181	76062
Copper Crown No. 18	68	385	76063
Copper Crown No. 19	68	386	76064
Copper Crown No.20	68	387	76065
Copper Crown No.21	68	388	76066
Copper Crown No.22	68	389	76067
Copper Crown No.23	68	390	76068
Copper Crown No.24	68	391	76069
Copper Crown No.25	68	392	76070
Copper Crown No.26	68	393	76071
Copper Crown No.27	83	74	76072
Copper Crown No.28	73	402	76073
Copper Crown No.29	73	403	76074
Copper Crown No.30	73	404	76075
Copper Crown No.31	73	405	76076
Copper Crown No.32	83	75	76077
Copper Crown No.33	112	374	76078
Copper Crown No.34	112	375	76079
Copper Crown No.35	112	376	76080
Copper Crown No.36	560	930	76081
Copper Crown No.37	560	931	76082
Copper Crown No.38	560	932	76083

RECEIVED  
BUREAU OF  
LAND MANAGEMENT

2005 AUG 31 P 12: 25

ENTERED REVENUE

RE 9/12/05

51

Name of Claim	Book	Page	AMC No.
Copper Crown No.39	560	933	76084
Copper Crown No.40	560	934	76085
Copper Crown No.41	560	935	76086
Copper Crown No.42	560	936	76087
Copper Crown No.43	560	937	76088
Copper Crown No.44	560	938	76089
Copper Crown No.45	560	939	76090
Copper Crown No.46	560	940	76091
Copper Crown No.47	560	941	76092
Copper Crown No.48	560	942	76093
Copper Crown No.49	560	943	76094
Copper Crown No.50	560	944	76095
Copper Crown No.51	560	945	76096
Copper Crown No.51 Amended	706	403	76096
Copper Crown No 53	1484	185	188442
Gold Crown	159	400	76046

16

ARIZONA  
STATE OFFICE  
PHOENIX, ARIZONA

2005 AUG 31 P 12:23

RECEIVED  
BUREAU OF  
LAND MANAGEMENT

RE 9/12/05

**Notice of Annual Maintenance Fee Payment And Intent to Hold**

To: U.S. Department of the Interior  
Bureau of Land Management  
Arizona State Office  
222 N. Central Avenue  
Phoenix, Arizona 85004-2203  
And  
To Whom It May Concern:

STATE OF ARIZONA     )  
                                  )ss  
COUNTY OF YAVAPAI    )

Re: N-30 thru N-40, Triad Mining Claims, and  
the Zonia Millsite Claims, et al


Notice is hereby given that the undersigned has paid the Department of the Interior, Bureau of Land Management certain annual rental fees established by the act of October 5, 1992, as provided in 43 CFR Subpart 3833, on non-exempt mining and millsite claims. The amount of the payment is \$4,500.00, which shall apply to the assessment year beginning September 1, 2005, and ending September 1, 2006.

Said payment was made for a total of 36 claims or millsites. The claims or millsites are further described by name and BLM assigned serial number on Exhibit A. The owner of the claims is SGV Resources Inc., a private Nevada corporation. The claims or sites are located in all or in part Yavapai County, Arizona.

The claims named on said Exhibit do not locate or otherwise hold rights to mine oil shale and were, therefore paid at the rental rate of \$100 per claim per assessment year.

Notice is further given that the listed unpatented claims are held and claimed by the owner(s) thereof for the valuable minerals contained therein, that the millsites are held and claimed by the owner thereof for the mining and milling purposes and that the owner intends to hold and continue the development of the claims.

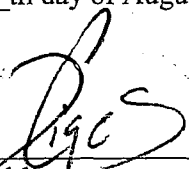
DATED this 29th day of August, 2005.

  
\_\_\_\_\_  
Bryan Wilson, President  
SGV Resources Inc.

502 North Division Street,  
Carson City, Nevada 9703-4197

STATE OF ARIZONA     )  
                                  )ss  
COUNTY OF YAVAPAI    )

Subscribed and sworn before me  
this 30 th day of August, 2005, by

  
\_\_\_\_\_  
Notary Public

RECEIVED  
BUREAU OF  
LAND MANAGEMENT  
2005 AUG 31 P 12:23  
ARIZONA  
STATE OFFICE  
PHOENIX, ARIZONA



**Exhibit A**

**NOTICE OF ANNUAL MAINTENANCE FEE PAYMENT AND INTENT TO HOLD**

The unpatented lode mining claims listed herein are situated in the Walnut Grove Mining District, Yavapai County, State of Arizona; the location notices of which are record in the office of the county recorder, Prescott, Arizona, and filed with and in the State Office of the Bureau of Land Management, Phoenix, Arizona are as follows:

Name of Claim	Number of Acres	Book of Official Records	Page Number	AMC Number
N- 30	3.1	3798	672	354858
N- 31	20.7	3798	671	354859
N- 32	20.7	3798	670	354860
N- 34	20.7	3798	669	354861
N- 35	20.7	3798	668	354862
N- 36	20.7	3798	667	354863
N- 37 <i>AMC 354864</i>	20.7	3798	666	354884
N- 38 <i>_____ 5</i>	20.7	3798	665	354885
N- 39 <i>_____ 6</i>	20.7	3798	664	354886
N- 40 <i>_____ 7</i>	20.7	3798	663	354887
Triad No. 1	15.6	3799	235	353382
Triad No. 2	20.7	3799	234	353383
Triad No. 3 <i>A</i>	20.7	3799	233	353384
Receiving Shop	5	3799	236	353385
Pump Station <i>AMC 353386</i>	5	3799	237	353388

RECEIVED  
 BUREAU OF  
 LAND MANAGEMENT  
 2005 AUG 31 P 12:23  
 STATE OFFICE OF  
 ARIZONA

Name of Claim	BLM Mineral Survey	Book	Page	AMC No.
Zonia MS No. 1 Amended	4659B	1294	748	76098
Zonia MS No. 7 Amended	4659B	1294	756	76104
Zonia MS No. 8 Amended	4659B	1294	757	76105
Zonia MS No. 9 Amended	4659B	1294	758	76106
Zonia MS No. 10 Amended	4659B	1294	759	76107
Zonia MS No. 11 Amended	4659B	1294	759	76108
Zonia MS No. 17 Amended	4659B	1294	767	76114
Zonia MS No. 18 Amended	4659B	1294	767	76115
Zonia MS No. 19 Amended	4659B	1294	768	76116
Zonia MS No. 20 Amended	4659B	1294	769	76117
Zonia MS No. 33 Amended	4659B	1294	783	76130
Zonia MS No. 34 Amended	4659B	1294	784	76131
Zonia MS No. 35 Amended	4659B	1294	785	76132
Zonia MS No. 36 Amended	4659B	1294	786	76133
Zonia MS No. 40	4659B	1294	790	76137
Zonia MS No. 41	4659B	1294	791	76138
Zonia MS No. 42	4659B	1294	792	76139
Zonia MS No. 44	4659B	1294	794	76141
Zonia MS No. 45	4659B	1294	795	76142
Zonia MS No. 57 Amended	4659B	1294	840	76154
Zonia MS No. 58	5659B	1294	808	76155

ENTERED IN COMPUTER  
 RE 9/12/05

36

# SGV Resources Inc.

502 North Division Street, Carson City, Nevada 89703-4197  
A Nevada Corporation and Wholly owned Subsidiary of

## St Geneviève Resources Ltd.,

Suite 2930, 630 Blvd Rene Levesque, Montreal, Quebec, Canada H3B 1S6 514-866-6001 Fax 514-866-6953

August 29<sup>th</sup>, 2005

**U.S. Department of the Interior**  
**Bureau of Land Management**  
**Arizona State Office**  
**222 N. Central Avenue**  
**Phoenix, Arizona 85004-2203**  
**And**  
**To Whom It May Concern:**

AMC 105785  
AMC 339597  
AMC 90045  
AMC 364261  
AMC 364620  
AMC 354858  
AMC 353382  
AMC 75918  
AMC 124258  
AMC 188442

Dear Sirs,


DELIVERED BY COURIER

**Re: Annual BLM Maintenance Fees.**

Enclosed please find our check for the sum of \$24, 500 for the annual maintenance fees for the year 2005- 2006 time period. These fees concern the 196 load claims and mill site claims covering the Emerald Isle Mine and the Zonia Mine more specifically described on the attached schedules.

Please send a receipt to the Montreal address above. Thanking you in advance, I remain

Sincerely yours,



Bryan Wilson

President and CEO

cc Luce St. Pierre, Martin Nicoletti

RECEIVED  
BUREAU OF  
LAND MANAGEMENT  
2005 AUG 31 P 12: 22  
ARIZONA  
STATE OFFICE  
PHOENIX, ARIZONA

ENTERED IN COMPUTER  
RE 9/12/05

196 dm

**Notice of Annual Maintenance Fee Payment**  
**And Intent to Hold**

**To: U.S. Department of the Interior**  
**Bureau of Land Management**  
**Arizona State Office**  
**222 N. Central Avenue**  
**Phoenix, Arizona 85004-2203**  
**And**  
**To Whom It May Concern:**

STATE OF ARIZONA     )  
  )ss  
COUNTY OF MOHAVE    )

**Re: Valley Copper, Copper Hill, Hermes, Emerald and**  
**Emerald # \_ Mining Claims, et al**


Notice is hereby given that the undersigned has paid the Department of the Interior, Bureau of Land Management certain annual rental fees established by the act of October 5, 1992, as provided in 43 CFR Subpart 3833, on non-exempt mining and millsite claims. The amount of the payment is \$6,375.00, which shall apply to the assessment year beginning September 1, 2005, and ending September 1, 2006.

Said payment was made for a total 51 claims consisting of 37 load claims and 14 millsites. The claims or millsites are further described by name and BLM assigned serial number on Exhibit A. The owner of the claims is SGV Resources Inc., a private Nevada corporation. The claims or sites are located in all or in part Mohave County, Arizona.

The claims named on said Exhibit do not locate or otherwise hold rights to mine oil shale and were, therefore paid at the rental rate of \$125 per claim per assessment year.


Notice is further given that the listed unpatented claims are held and claimed by the owner(s) thereof for the valuable minerals contained therein, that the millsites are held and claimed by the owner thereof for the mining and milling purposes and that the owner intends to hold and continue the development of the claims.

DATED this 29th day of August, 2005.

  
\_\_\_\_\_  
Bryan Wilson, President  
SGV Resources Inc.  
502 North Division Street,  
Carson City, Nevada 9703-4197

STATE OF ARIZONA     )  
  )ss  
COUNTY OF YAVAPAI    )

Subscribed and sworn before me this 30 th day of August, 2005, by

  
\_\_\_\_\_  
Notary Public

RECEIVED  
BUREAU OF  
LAND MANAGEMENT  
2005 AUG 31 P 12: 22  
ARIZONA  
STATE OFFICE  
PHOENIX, ARIZONA

**Exhibit A**

**NOTICE OF ANNUAL MAINTENANCE FEE PAYMENT AND INTENT TO HOLD**

The unpatented load mining claims (37) and mill site claims (14) located in Sections 22, 23, 26 and 27, Townships 23N, R18W and listed herein are situated in the Wallapai Mining District, Mahove County, State of Arizona; the location notices of which are record in the office of the county recorder, Kingman, Arizona, and filed with and in the State Office of the Bureau of Land Management, Phoenix, Arizona are as follows:

**Unpatented Lode Claims (37)**

<b>County Recording Name</b>	<b>BLM Book</b>	<b>Amended Page</b>	<b>AMC No.</b>	<b>Book-Page</b>
Valley Copper No. 1	6A	50	105789	
Valley Copper No. 2	5I	25	105790	
Valley Copper No. 3	6C	118-119	105791	
Jimtown Copper No. 1	6A	57-58	105788	
Copper Hill No.2	WW	149-151	105785 6A55-56	
Hermes	Y	463	105786 6A63-64	
Hermes No. 2	AA	191-193	105787 6A63-64	
Emerald No. 1	2706	457-458	339597	
Emerald No. 2	2706	459-460	339598	
Franklin D. Roosevelt	3U	297	90056	
Emerald #1A	5282	269-270	364261	
Emerald #2A	5282	271	364262	
Emerald #3	5282	272	364263	
Emerald #4	5282	273	364264	
Emerald #5	5282	274	364265	
Emerald #6	5282	275	364266	
Emerald #7	5282	276	364267	
Emerald #8	5282	277	364268	
Emerald #9	5282	278	364269	
Emerald #10	5282	279	364270	
Emerald #11	5282	280	364271	
Emerald #12	5282	281	364272	
Emerald #13	5282	282	364273	
Emerald #14	5282	283	364274	
Emerald #15	5282	284	364275	
Emerald #16	5282	285	364276	
Emerald #17	5282	286	364277	
Emerald #18	5282	287	364278	
Emerald #19	5282	288	364279	
Emerald #20	5282	289	364280	
Emerald #21	5349	445-446	364620	
Emerald #22	5349	447-448	364621	
Emerald #30	5349	463-464	364622	
Emerald #31	5349	465-466	364623	
Emerald #43	5349	489-490	364624	
Emerald #44	5349	491-492	364625	
Emerald #45	5349	493-494	364626	

RECEIVED  
BUREAU OF  
LAND MANAGEMENT  
ARIZONA  
STATE OFFICE  
PHOENIX, ARIZONA  
2005 AUG 31 P 12:22

37

ENTERED IN COMPUTER  
RE 9/12/05

**Summary of Millsite Claims (14)**

<b>Millsite Claims Name</b>	<b>County</b>	<b>Recording Book</b>	<b>Page</b>	<b>BLM AMC No.</b>
Copper Hill Mill Site No. 1		84	399-400	105792
Copper Hill Mill Site No. 2		84	401-402	105793
Copper Hill Mill Site No. 3		84	403-404	105794
Copper Hill Mill Site No. 4		84	405-406	105795
Copper Hill Mill Site No. 5		84	407-408	105796
Copper Hill Mill Site No. 6		84	409-410	105797
Copper Hill Mill Site No. 7		84	411-412	105798
Copper Hill Mill Site No. 8		84	413-414	105799
Copper Hill Mill Site No. 10		84	417-418	105801
Copper Hill Mill Site No. 11		84	419-420	105802
Copper Hill Mill Site No. 12		84	421-422	105803
Copper Hill Mill Site No. 14		84	425-426	105805
Copper Hill Mill Site No. 15		84	427-428	105806
Hermes Mill Site No. 13		84	425-426	105804

RECEIVED  
BUREAU OF  
LAND MANAGEMENT  
2005 AUG 31 P 12: 22  
ARIZONA  
STATE OFFICE  
PHOENIX, ARIZONA

9/12/05

14



**United States Department of the Interior**  
**Bureau of Land Management**  
 BUSINESS & SUPPORT SVCS DIV  
 ONE N CENTRAL AVE  
 PHOENIX, AZ 85004 -2203  
 Phone: (602) 417-9200

Receipt

No: 1349054

<b>Transaction #:</b> 1394369	
<b>Date of Transaction:</b> 08/31/2006	
<b>CUSTOMER:</b>	SGV RESOURCES 502 N DIVISION ST CARSON CITY,NV 89703

LINE #	QTY	DESCRIPTION	REMARKS	UNIT PRICE	TOTAL
1	1.00	LOCATABLE MINERALS / MINING CLAIMS- NOT NEW-UNADJUD,ONE AUTH NO. ONLY / MINING CLAIM MONEY RECEIVED (455) <b>CASES: AMC354858/\$24500.00</b>	MAINT 2007 (196)	- n/a -	24500.00
<b>TOTAL:</b>					<b>\$24,500.00</b>

PAYMENT INFORMATION			
1	<b>AMOUNT:</b>	\$24,500.00	<b>POSTMARKED:</b> 08/28/2006
	<b>TYPE:</b>	CHECK	<b>RECEIVED:</b> 08/29/2006
	<b>CHECK NO:</b>	1313	
	<b>NAME:</b>	SGV RESOURCES INC. 502 N DIVISION ST CARSON CITY NV 89703	

REMARKS

This receipt was generated by the automated BLM Collections and Billing System and is a paper representation of a portion of the official electronic record contained therein.

*overpayment of fees. Paid for 196 claims - only  
 195 list (one listed twice) Refund \$125. awB*

**NOTICE!!**

**These documents have been scanned!**

**Do not place un-scanned documents beneath this notice!**

**Do not remove this notice from this file!**

GPO Jacket No. 560-102  
Print Order 61540  
Rise Business Services, LLC  
Job=AZ15 6/24/2019



Box Number= AZ15130



Claim Begin-End: AMC364620-AMC364626

**5 Miscellaneous**



AZ15130-6

AMC364455-AMC364805

**NO  
DOCUMENTS  
FOUND**

NO DOCUMENTS FOUND  
NO DOCUMENTS FOUND



**NOTICE!!**

**These documents have been scanned!**

**Do not place un-scanned documents beneath this notice!**

**Do not remove this notice from this file!**

GPO Jacket No. 560-102  
Print Order 61540  
Rise Business Services, LLC  
Job=AZ15 6/24/2019



Box Number= AZ15130



Claim Begin-End: AMC364620-AMC364626

**6 Location Notices-Amendments and Supporting Documents**



AZ15130-6

AMC364455-AMC364805

MINING CLAIM STATUS REPORT

STATUS:

MTP CHECKED BY

GEO CHECKED BY

PRE-ADJ BY \_\_\_\_\_

FINAL ADJ BY \_\_\_\_\_

LEAD SERIAL NO. AMC 364620 THROUGH AMC 364620

# <u>7</u> LODE	LOCATION FEE @ \$25 =	\$ _____
# _____ PLACER	SERVICE FEE @ \$10 =	\$ _____
# _____ ASSOCIATION PL	MAINTENANCE FEE @ \$100 =	\$ _____
# _____ MILL SITE	OVERAGE	\$ _____
# _____ TUNNEL SITE	SHORTAGE	\$ _____
	OTHER FEES	\$ _____
	TOTAL	\$ <u>945</u> <i>OK</i>

OVER-THE-COUNTER  MAIL  TIMELY FILED: YES  NO  *FINAL DAY*

LEGAL DESCRIPTION: T 23W R 18N SEC 22  
T \_\_\_\_\_ R \_\_\_\_\_ SEC \_\_\_\_\_  
T \_\_\_\_\_ R \_\_\_\_\_ SEC \_\_\_\_\_  
T \_\_\_\_\_ R \_\_\_\_\_ SEC \_\_\_\_\_

JURISDICTION: BLM  FOREST SERVICE

WILDERNESS AREA: NO  YES

SPLIT ESTATE: SX  PX  SRHA  OTHER  N/A   
PROPER NOTICE FILED IF LOCATED ON SRHA LANDS: YES  NO  N/A

RECONVEYED MINERALS ON BLM LANDS REQUIRE OPENING ORDERS FROM 1944 TO 1993. OPEN TO ENTRY ON: \_\_\_\_\_

SUBJECT TO PL 359: YES  NO

STATUS; VOID  PARTIALLY VOID  PRIVATE MINERALS   
WITHDRAWN LANDS  OTHER

CLAIMANT ACKNOWLEDGES THAT PORTIONS OF THE FOLLOWING CLAIM(S)/SITE(S): \_\_\_\_\_  
MAY BE VOID OR VOIDABLE. Signature of Claimant: \_\_\_\_\_

COMMENTS: \_\_\_\_\_  
*Final Adj. [Signature]*  
4-13-06



**SGV —OURCES — EMERALD ISL —INE**  
**8000 North Old Boulder Dam Highway, P.O. Box 128**  
**Chloride, AZ. 86431**

Bureau of Land Management  
AZ. State Office  
222 North Central Ave.  
Phoenix, AZ. 85004-2203

February 28, 2005

Dear Recorder

Please find attached Mining Claim notices for 7 new claims. Enclosed is a check for \$945.00 to cover the \$135.00 per claim cost.

Please return recorded copies to:      Joe Sawyer  
SGV Resources  
Emerald Isle Mine  
P.O. Box 128  
Chloride, AZ. 86431

Thank You,

  
Joe Sawyer  
VP Operations

RECEIVED  
BLM. AZ STATE OFFICE  
2005 MAR -7 P 2:22  
PHOENIX, ARIZONA

**United States Department of the Interior**  
**Bureau of Land Management**  
 BUSINESS & SUPPORT SVCS DIV  
 222 N CENTRAL AVE  
 PHOENIX, AZ 85004 -2203  
 Phone: (602) 417-9200

Receipt

No: 1143456

<b>Transaction #:</b> 1182728	
<b>Date of Transaction:</b> 09/01/2005	
<b>CUSTOMER:</b>	SGV RESOURCES 502 N DIVISION ST CARSON CITY, NV 89703

LINE #	QTY	DESCRIPTION	REMARKS	UNIT PRICE	TOTAL
1	1.00	LOCATABLE MINERALS / MINING CLAIMS- NOT NEW-UNADJUD, ONE AUTH NO. ONLY / MINING CLAIM MONEY RECEIVED (455) CASES: AMC105789/\$24500.00	MAINT 2006 (196)	- n/a -	24500.00
<b>TOTAL:</b>					<b>\$24,500.00</b>

PAYMENT INFORMATION			
1	AMOUNT:	\$24,500.00	POSTMARKED: 08/30/2005
	TYPE:	FOREIGN CHECK	RECEIVED: 08/31/2005
	CHECK NO:	000031	
	NAME:	ST GENEVIEVE RESOURCES LTD 502 N DIVISION ST CARSON CITY NV 89703	

REMARKS

This receipt was generated by the automated BLM Collections and Billing System and is a paper representation of a portion of the official electronic record contained therein.

2P

2004117736 BK 5349 PG 4  
OFFICIAL RECORDS OF MOHAVE COUNTY  
JOAN MC CALL, MOHAVE COUNTY RECORD  
12/16/2004 02:55P PAGE 1 OF 2  
S G V RESOURCES  
RECORDING FEE 14.00

AMC 364620

Notice of Mining Claim Location  
Lode

Locator;  
S.G.V. Resources  
502 N. Division st.  
Carson city, Nevada  
89703

Claim Name Emerald #21

Date of location: 12-8-04  
The claim is 1500 feet long and 600 feet wide. The location monument is 20 feet from the W end and 1480 from E end.

The claim trends generally from the W to the E

The claim is in the S 1/2 SW 1/4 SW 1/4

Section 22 Township 23N. Range 18W  
Gila and Salt River base and Meridian

Location in relation to a permanent monument is Location is 300' N SW Corner Sec 22

Date 12-8-04

Signature

Robert A. Cameron, Agent for locator  
P.O. Box 8132  
Hualapai, Arizona 86412

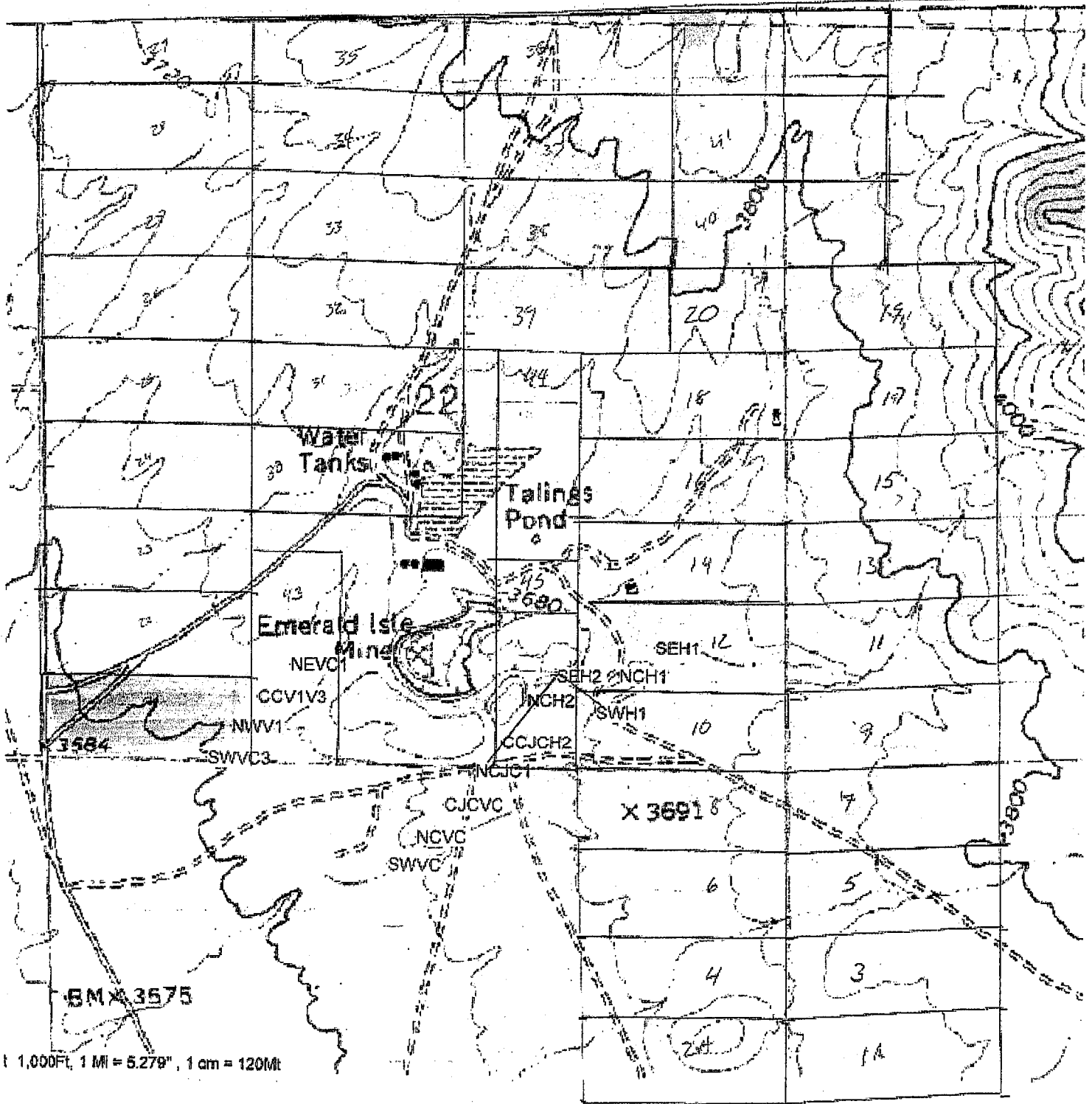
PHOENIX, ARIZONA

2005 MAR - 1 2: 22

RECEIVED  
B.L.M. AZ STATE OFFICE

By 1/18/05

### MAP OF MINING CLAIM LOCATION



1,000 Ft, 1 MI = 5,279", 1 cm = 120 Mt

Section 22 Township 23N Range 18W

GILA & SALT RIVER BASE AND MERIDIAN

28

2004117737 BK 5349 PG 4  
OFFICIAL RECORDS OF MOHAVE COUNTY  
JOAN MC CALL, MOHAVE COUNTY RECORD  
12/16/2004 02:56P PAGE 1 OF 2  
S G V RESOURCES  
RECORDING FEE 14.00

Notice of Mining Claim Location  
Lode

Locator;  
S.G.V. Resources  
502 N. Division st.  
Carson city, Nevada  
89703

PHOENIX, ARIZONA

2005 MAR - 7 P 2:20

RECEIVED  
B.L.M. AZ STATE OFFICE

ANR 364621

Claim Name Emerald #22

Date of location: 12-08-04

The claim is 1500 feet long and 600 feet wide. The location monument is 20 feet from the W end and 1480 from E end.

The claim trends generally from the W to the E


The claim is in the N 1/2 SW 1/4 SW 1/4

Section 22 Township 23N. Range 18W  
Gila and Salt River base and Meridian

Location in relation to a permanent monument is Location is 900' N SW corner Sec 22

Date 12-08-04

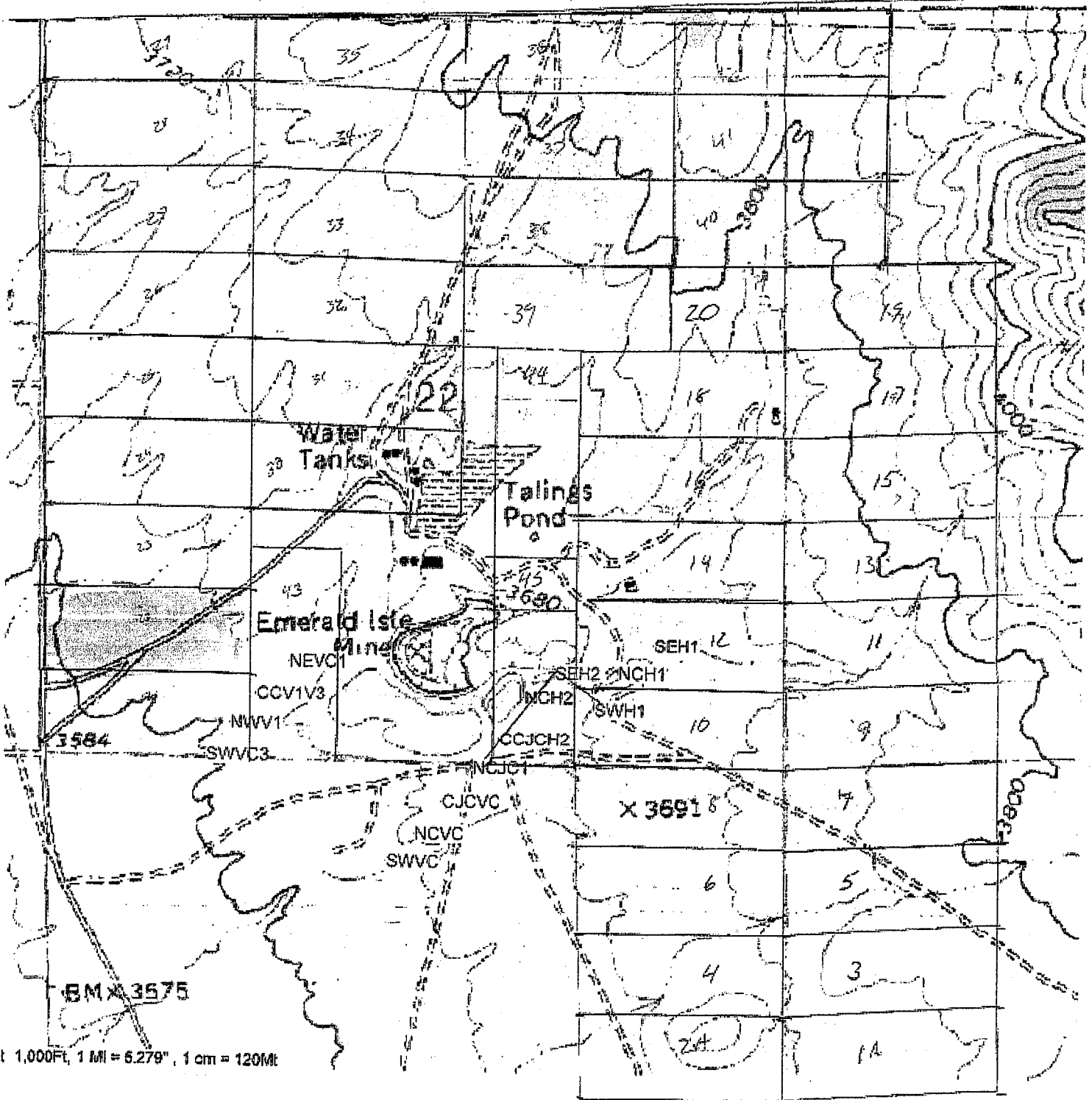
Signature



Robert A. Cameron, Agent for locator  
P.O. Box 8132  
Hualapai, Arizona 86412



### MAP OF MINING CLAIM LOCATION



1,000FT, 1 MI = 6,279', 1 cm = 120MM

Section 22 Township 23N Range 18W

GILA & SALT RIVER BASE AND MERIDIAN

28

Notice of Mining Claim Location  
Lode

Locator;  
S.G.V. Resources  
502 N. Division st.  
Carson city, Nevada  
89703

RECEIVED  
B.L.M. AZ STATE OFFICE  
2005 MAR -1 P 2:22  
PHOENIX, ARIZONA  
ANB 364622

Claim Name Emerald #30

Date of location: 12-8-04  
The claim is 1500 feet long and 600 feet wide. The location monument is 20 feet from the E end and 1480 from W end.

The claim trends generally from the W to the E

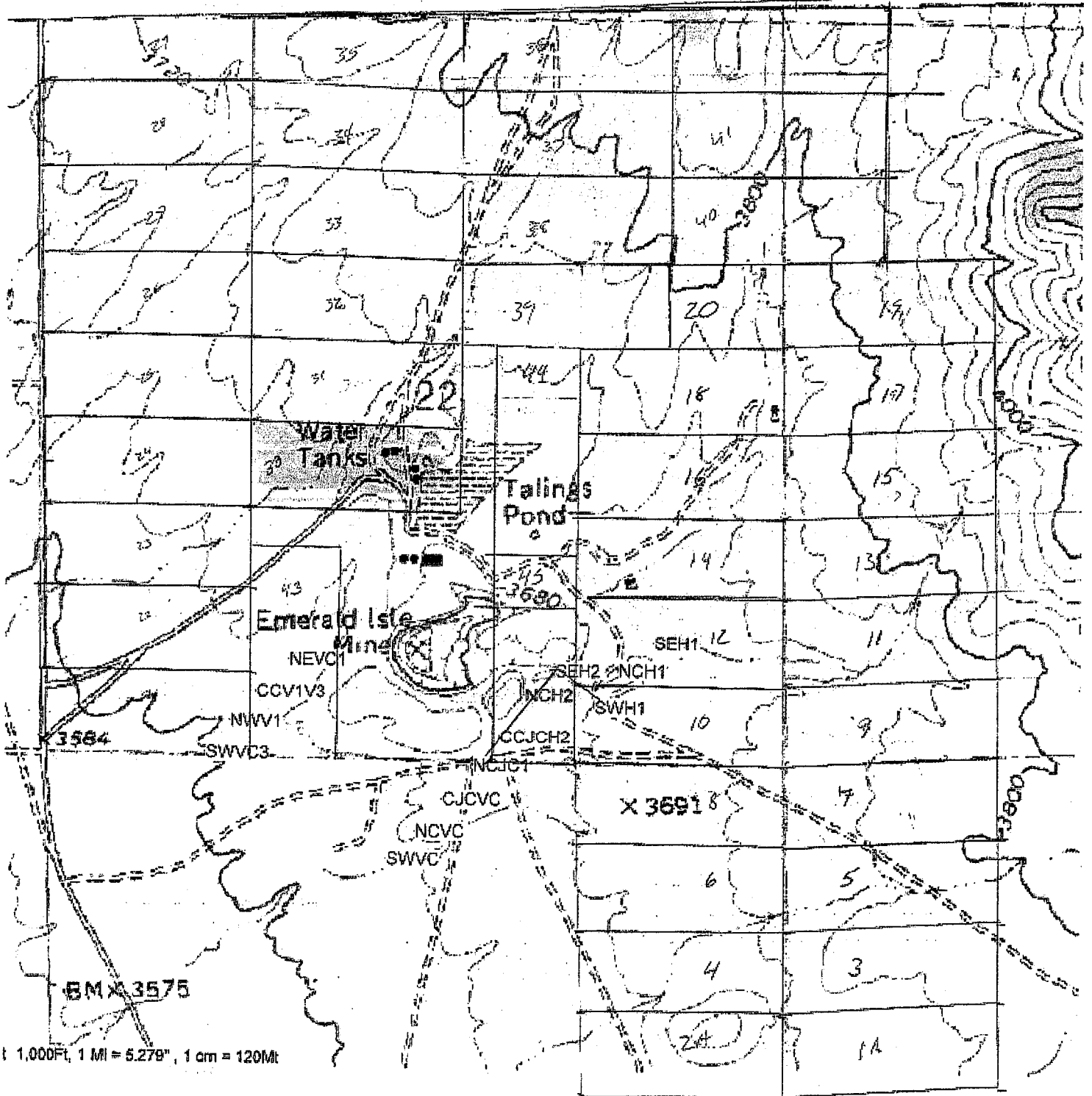
The claim is in the N 1/2 NE 1/4 SW 1/4

Section 22 Township 23N. Range 18W  
Gila and Salt River base and Meridian

Location in relation to a permanent monument is  
Location is 1520' E 7100' N  
SW corner Sec 22

Date 12-8-04 Signature [Signature]  
Robert A. Cameron, Agent for locator  
P.O. Box 8132  
Hualapai, Arizona 86412

### MAP OF MINING CLAIM LOCATION



1,000Ft, 1 Mi = 5.279", 1 cm = 120Mt

Section 22 Township 23N Range 18W

GILA & SALT RIVER BASE AND MERIDDIAN

28

2004117746 BK 5349 PG 44  
OFFICIAL RECORDS OF MOHAVE COUNTY  
JOAN MC CALL, MOHAVE COUNTY RECORD  
12/16/2004 02:57P PAGE 1 OF 2  
S G V RESOURCES  
RECORDING FEE 14.00

Notice of Mining Claim Location  
Lode

Locator;  
S.G.V. Resources  
502 N. Division st.  
Carson city, Nevada  
89703

PHOENIX, ARIZONA

2005 MAR -7 P 2:23

RECEIVED  
B.L.M. AZ STATE OFFICE

AMC 364623

Claim Name Emerald 31

Date of location: 12-8-04

The claim is 1500 feet long and 600 feet wide. The location monument is 20 feet from the E end and 1480 from W end.

The claim trends generally from the W to the E

The claim is in the S 1/2 SE 1/4 NW 1/4

Section 22 Township 23N. Range 18W  
Gila and Salt River base and Meridian

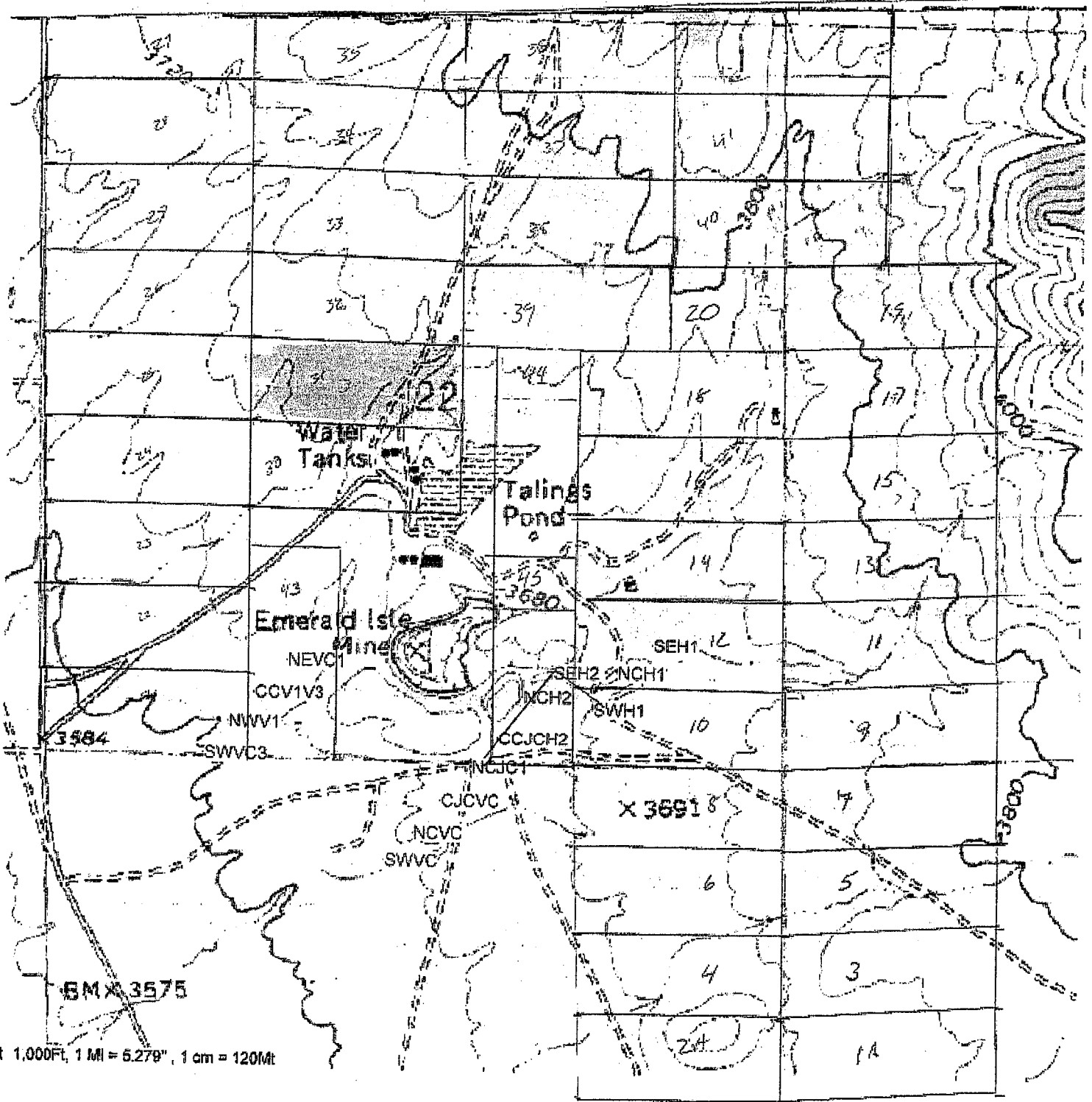
Location in relation to a permanent monument is  
220' east and 2700' N S 1/4 Sec Marker  
Sec 22

Date 12-8-04

Signature [Signature]

Robert A. Cameron, Agent for locator  
P.O. Box 8132  
Hualapai, Arizona 86412

### MAP OF MINING CLAIM LOCATION



1: 1,000Ft, 1 MI = 5.279", 1 cm = 120Mft

Section 22 Township 23N Range 18W

GILA & SALT RIVER BASE AND MERIDDIAN



2P

AMC 364624

Notice of Mining Claim Location  
Lode

Locator;  
S.G.V. Resources  
502 N. Division st.  
Carson city, Nevada  
89703

RECEIVED  
B.L.M. AZ STATE OFFICE  
2005 MAR -1 P 2:23  
PHOENIX, ARIZONA

Claim Name Emerald #43

Date of location: 12-8-04

The claim is 1500 feet long and 600 feet wide. The location monument is 20 feet from the S end and 1480 from N end.

The claim trends generally from the N to the S

The claim is in the W 1/2 SE 1/4 SW 1/4

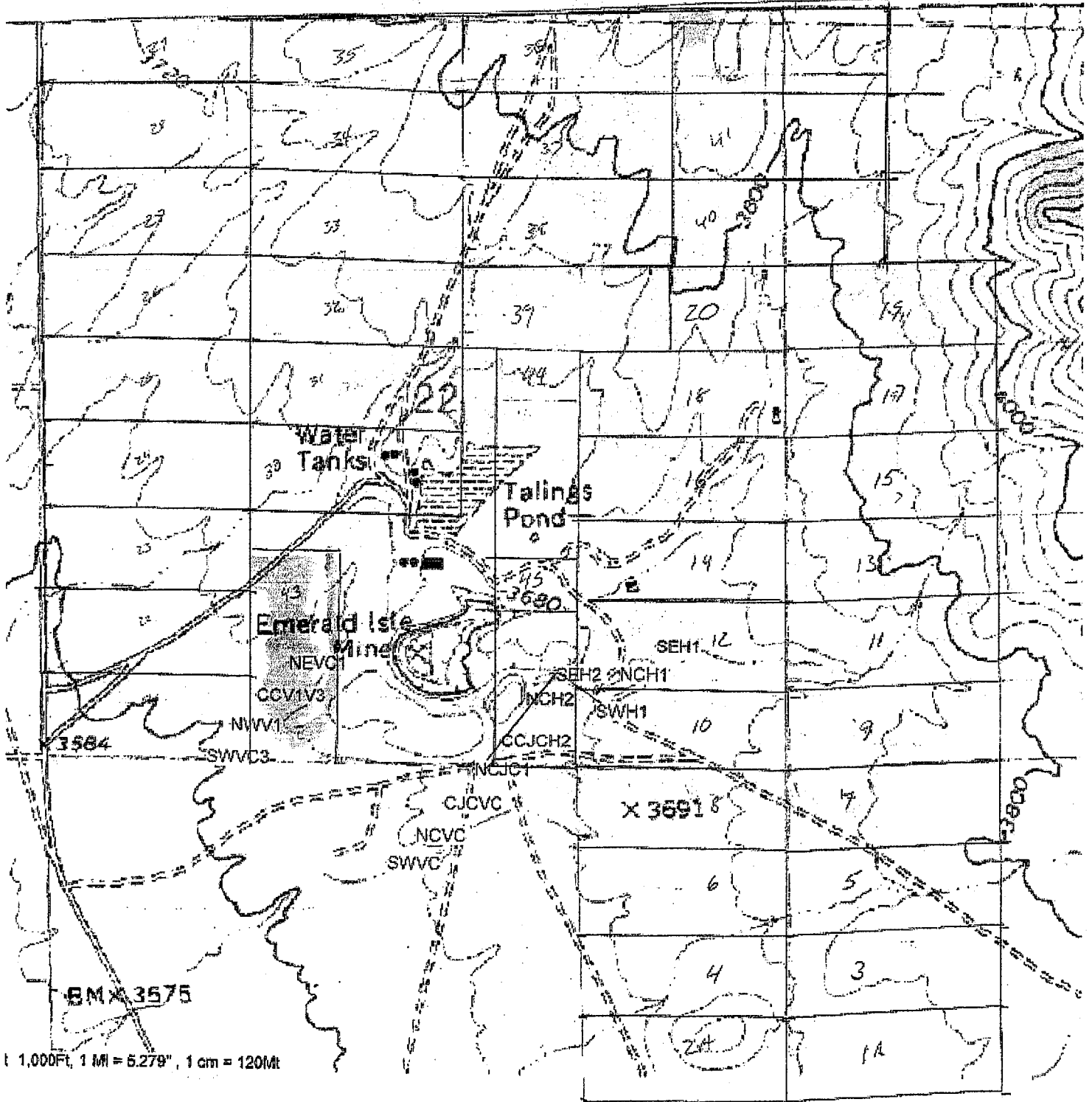
Section 22 Township 23N. Range 18W  
Gila and Salt River base and Meridian

Location in relation to a permanent monument is location  
is 1800' East 120' SW corner Sec 22

Date 12-08-04 Signature [Signature]

Robert A. Cameron, Agent for locator  
P.O. Box 8132  
Hualapai, Arizona 86412

### MAP OF MINING CLAIM LOCATION



Section 22 Township 23N Range 18W

GILA & SALT RIVER BASE AND MERIDIAN

28

2004117759 BK 5349 PG 4  
OFFICIAL RECORDS OF MOHAVE COUNTY  
JOAN MC CALL, MOHAVE COUNTY RECORDER  
12/16/2004 03:00P PAGE 1 OF 2  
S G V RESOURCES  
RECORDING FEE 14.00

Notice of Mining Claim Location  
Lode

Locator;  
S.G.V. Resources  
502 N. Division st.  
Carson city, Nevada  
89703

AMB 364625

RECEIVED  
B.L.M. AZ STATE OFFICE  
2005 MAR - 7 P 23  
PHOENIX, ARIZONA

Claim Name Emerald 44

Date of location: 12-8-04

The claim is 1500 feet long and 600 feet wide. The location monument is 20 feet from the ES end and 1480 from W end.

The claim trends generally from the S to the N


The claim is in the E 1/2 NW 1/4 SE 1/4

Section 22 Township 23N. Range 18W  
Gila and Salt River base and Meridian

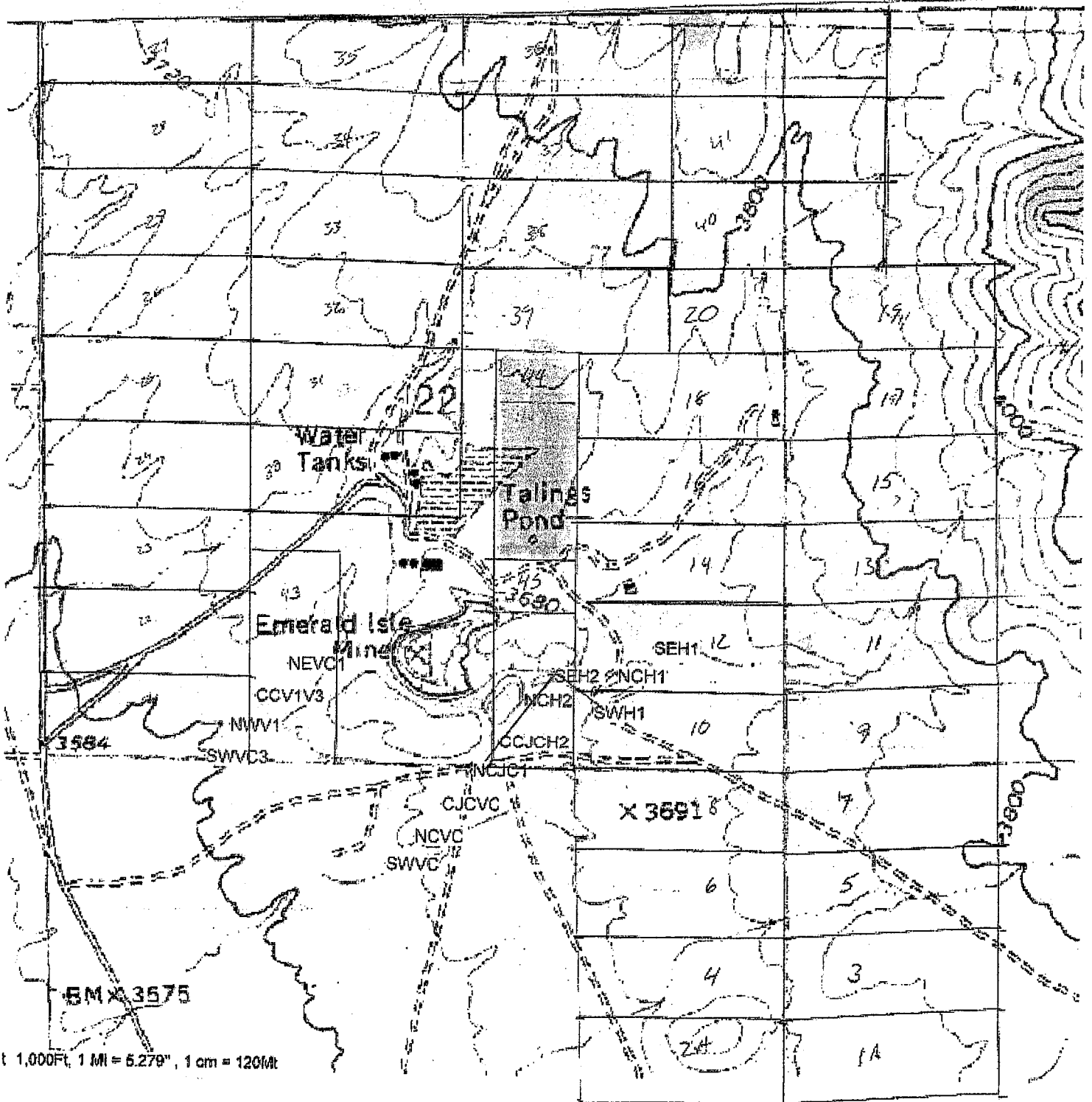
Location in relation to a permanent monument is Location  
is 1800' W 1520' N SE corner Sec 22

Date 12-08-04

Signature

  
Robert A. Cameron, Agent for locator  
P.O. Box 8132  
Hualapai, Arizona 86412

### MAP OF MINING CLAIM LOCATION



Section 22 Township 23 Range 18w

GILA & SALT RIVER BASE AND MERIDDIAN

28

Notice of Mining Claim Location  
Lode

Locator;  
S.G.V. Resources  
502 N. Division st.  
Carson city, Nevada  
89703

ANC 364626

RECEIVED  
B.L.M. AZ STATE OFFICE  
2005 MAR -7 P 2:23  
PHOENIX, ARIZONA

Claim Name Emerald #45

Date of location: 12-08-04

The claim is 1500 feet long and 600 feet wide. The location monument is 20 feet from the N end and 1480 from S end.

The claim trends generally from the N to the S

The claim is in the 2 1/2 SW 1/4 SE 1/4

Section 22 Township 23N. Range 18W  
Gila and Salt River base and Meridian

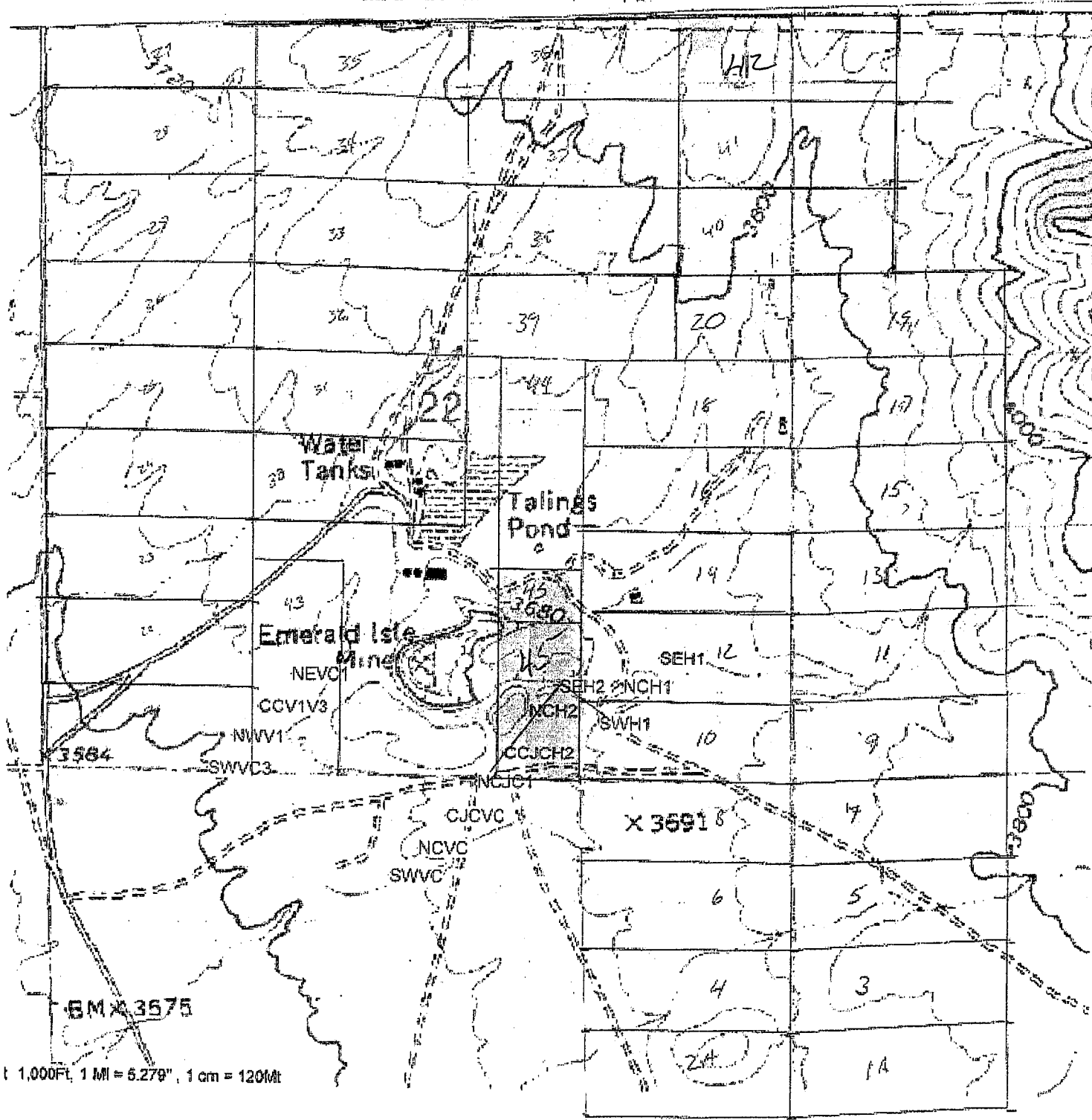
Location in relation to a permanent monument is  
Location is 1800' west 1480' North SE corner  
Sec 22

Date 12-08-04

Signature [Signature]  
Robert A. Cameron, Agent for locator  
P.O. Box 8132  
Hualapai, Arizona 86412



### MAP OF MINING CLAIM LOCATION



Section 22 Township 23N Range 18W

GILA & SALT RIVER BASE AND MERIDDIAN

**DEPARTMENT OF THE INTERIOR  
 BUREAU OF LAND MANAGEMENT  
 MINING CLAIMS  
 (LIVE) Serial Register Page**

RunDate/Time: 04/05/05 10:37 AM

Page 1 of 7

**01 05-10-1872;017STAT0091;30USC26,28,34**  
**Case Type 384101: LODE CLAIM**  
**Claim Name: EMERALD #21**  
**Commodity :**  
**Case Disposition: ACTIVE**

**Serial Number  
 AMC364620**

Name & Address			Int Rel	% Interest
CAMERON ROBERT A	BOX 8132	HUALAPAI, AZ 86412	CLAIMANT	0.0000000
S.G.V. RESOURCES	502 N. DIVISION ST.	CARSON CITY, NV 89703	AGENT	0.0000000

Mer Twp	Rng	Sec	Quadrant	District/Resource	County
14	0230N	0180W	022 SW	KINGMAN FIELD OFFICE	MOHAVE

Act Date	Code	Action	Action Remarks	Receipt Number
12/08/2004	403	LOCATION DATE		
03/07/2005	395	RECORDATION NOTICE RECD	1	1039204
03/07/2005	484	LOCATION YEAR / MAINTENANCE FEE	2005	1039204
03/07/2005	501	ACCT ADV IN LEAD FILE	AMC364620;	
12/16/2004	404	COUNTY RECORDATION	2004117736	

**Line Nr Remarks**

**RUN TIME: 10:38 AM**

**DEPARTMENT OF INTERIOR  
BUREAU OF LAND MANAGEMENT**

**RUN DATE: 04/05/2005**

**Input Parameters for Geographic Report with Land**

**System Id = CR**

**Admin State = AZ**

**Geo State =**

**Casetype begins with**

**Case Disp Txt = AUTHORIZED, PENDING**

**Mer Twp Rng between**

**Mtrs = 14 0230N 0180W 022**

**Commodity =**

**Pending Org =**

**Total Rows Returned: 13**

**NO WARRANTY IS MADE BY BLM FOR USE OF THE DATA  
FOR PURPOSES NOT INTENDED BY BLM**

UNITED STATES DEPARTMENT OF INTERIOR  
BUREAU OF LAND MANAGEMENT  
GEOGRAPHIC REPORT WITH LAND  
Sorted by Serial Number

Serial Number: AZA 000740

Total Case Acres: 6.060

<u>CASETYPE</u>	<u>CASE DISP</u>	<u>MER</u>	<u>TWP</u>	<u>RNG</u>	<u>SECT</u>	<u>SUR TYP</u>	<u>SUR NR</u>	<u>SUF</u>	<u>SUBDIVISION</u>	<u>ACT PEND</u>
287300	AUTHORIZED	14	0230N	0180W	022	A			W2NE,E2SW,SENW;	

Serial Number: AZA 000798

Total Case Acres: 15.260

<u>CASETYPE</u>	<u>CASE DISP</u>	<u>MER</u>	<u>TWP</u>	<u>RNG</u>	<u>SECT</u>	<u>SUR TYP</u>	<u>SUR NR</u>	<u>SUF</u>	<u>SUBDIVISION</u>	<u>ACT PEND</u>
285002	AUTHORIZED	14	0230N	0180W	022	A			S2SE,NWSE;	

Serial Number: AZA 005877

Total Case Acres: 39.250

<u>CASETYPE</u>	<u>CASE DISP</u>	<u>MER</u>	<u>TWP</u>	<u>RNG</u>	<u>SECT</u>	<u>SUR TYP</u>	<u>SUR NR</u>	<u>SUF</u>	<u>SUBDIVISION</u>	<u>ACT PEND</u>
286203	AUTHORIZED	14	0230N	0180W	022	B		1	W2W2W2;	

Serial Number: AZA 020658

Total Case Acres: 0.855

<u>CASETYPE</u>	<u>CASE DISP</u>	<u>MER</u>	<u>TWP</u>	<u>RNG</u>	<u>SECT</u>	<u>SUR TYP</u>	<u>SUR NR</u>	<u>SUF</u>	<u>SUBDIVISION</u>	<u>ACT PEND</u>
285003	AUTHORIZED	14	0230N	0180W	022	A			SE;	

Serial Number: AZA 026189

Total Case Acres: 17.800

<u>CASETYPE</u>	<u>CASE DISP</u>	<u>MER</u>	<u>TWP</u>	<u>RNG</u>	<u>SECT</u>	<u>SUR TYP</u>	<u>SUR NR</u>	<u>SUF</u>	<u>SUBDIVISION</u>	<u>ACT PEND</u>
380910	AUTHORIZED	14	0230N	0180W	022	A			SE;	

Serial Number: AZA 030121

Total Case Acres: 0.040

<u>CASETYPE</u>	<u>CASE DISP</u>	<u>MER</u>	<u>TWP</u>	<u>RNG</u>	<u>SECT</u>	<u>SUR TYP</u>	<u>SUR NR</u>	<u>SUF</u>	<u>SUBDIVISION</u>	<u>ACT PEND</u>
286203	AUTHORIZED	14	0230N	0180W	022	A			NWSW;	
						B		1	SWSWSWSW;	

Serial Number: AZA 031567

Total Case Acres: 1.000

Run Date: 04/05/2005  
RUN TIME:10:38 AM  
STATE: AZ

UNITED STATES DEPARTMENT OF INTERIOR  
BUREAU OF LAND MANAGEMENT  
GEOGRAPHIC REPORT WITH LAND  
Sorted by Serial Number

Page: 2

<u>CASETYPE</u>	<u>CASE DISP</u>	<u>MER</u>	<u>TWP</u>	<u>RNG</u>	<u>SECT</u>	<u>SUR TYP</u>	<u>SUR NR</u>	<u>SUF</u>	<u>SUBDIVISION</u>	<u>ACT PEND</u>
285003	PENDING	14	0230N	0180W	022	B			W2W2W2W2W2;	Y

Serial Number: AZA 032473

Total Case Acres: 13.044

<u>CASETYPE</u>	<u>CASE DISP</u>	<u>MER</u>	<u>TWP</u>	<u>RNG</u>	<u>SECT</u>	<u>SUR TYP</u>	<u>SUR NR</u>	<u>SUF</u>	<u>SUBDIVISION</u>	<u>ACT PEND</u>
287001	AUTHORIZED	14	0230N	0180W	022	B			W2W2W2W2W2;	

Serial Number: AZA 032476

Total Case Acres: 42.190

<u>CASETYPE</u>	<u>CASE DISP</u>	<u>MER</u>	<u>TWP</u>	<u>RNG</u>	<u>SECT</u>	<u>SUR TYP</u>	<u>SUR NR</u>	<u>SUF</u>	<u>SUBDIVISION</u>	<u>ACT PEND</u>
281001	AUTHORIZED	14	0230N	0180W	022	B			E2E2NENENE;	

Serial Number: AZA 032956

Total Case Acres: 1.000

<u>CASETYPE</u>	<u>CASE DISP</u>	<u>MER</u>	<u>TWP</u>	<u>RNG</u>	<u>SECT</u>	<u>SUR TYP</u>	<u>SUR NR</u>	<u>SUF</u>	<u>SUBDIVISION</u>	<u>ACT PEND</u>
380913	PENDING	14	0230N	0180W	022	A			S2;	

Serial Number: AZPHX 0034352

Total Case Acres: 410.897

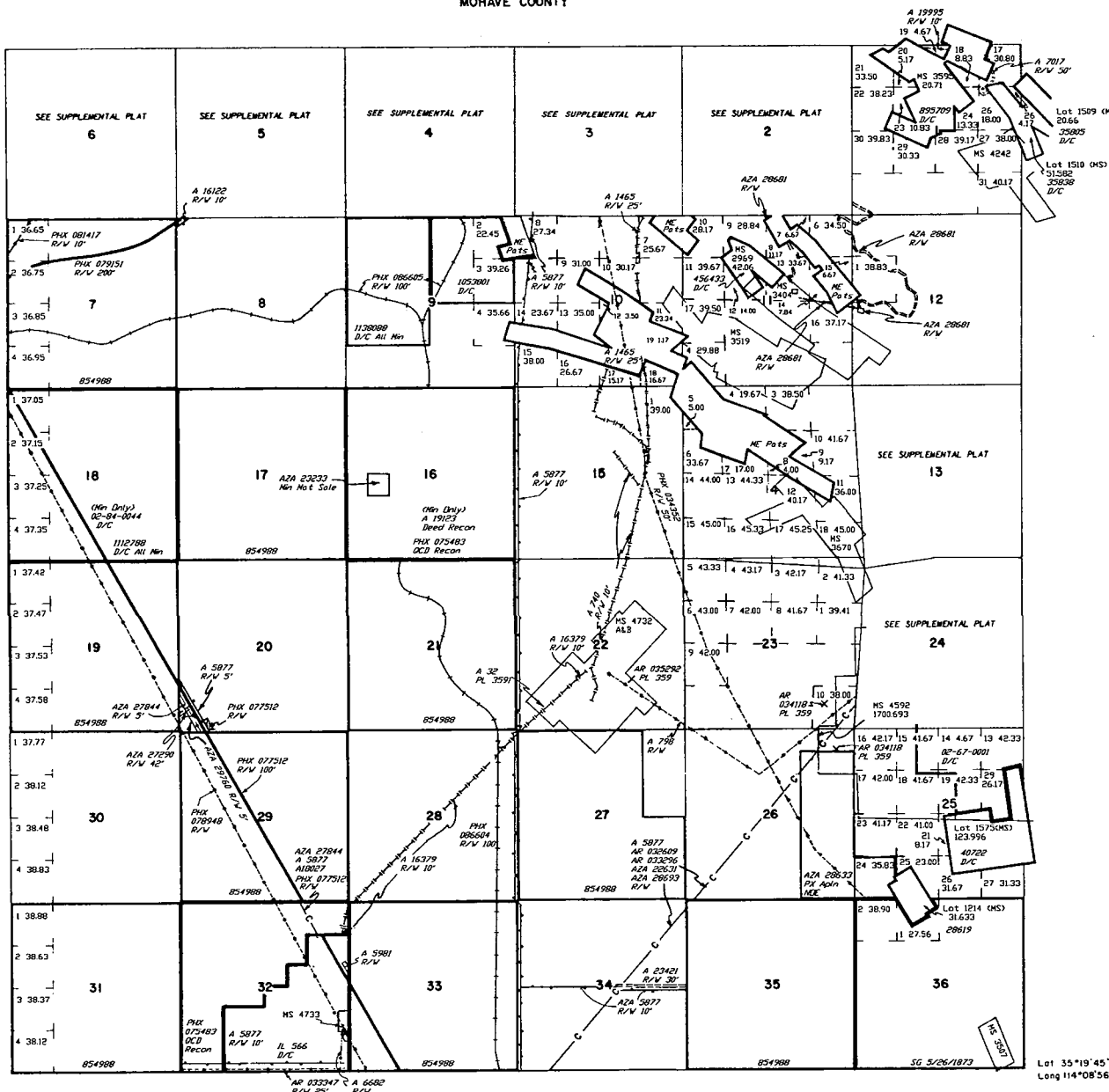
<u>CASETYPE</u>	<u>CASE DISP</u>	<u>MER</u>	<u>TWP</u>	<u>RNG</u>	<u>SECT</u>	<u>SUR TYP</u>	<u>SUR NR</u>	<u>SUF</u>	<u>SUBDIVISION</u>	<u>ACT PEND</u>
285003	AUTHORIZED	14	0230N	0180W	022	A			NENE;	



**TOWNSHIP 23 NORTH RANGE 18 WEST OF THE GILA AND SALT RIVER MERIDIAN, ARIZONA**

**MOHAVE COUNTY**

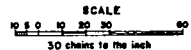
**STATUS OF PUBLIC DOMAIN  
LAND AND MINERAL TITLES**



INDEX TO SEGRGATED TRACTS			
RESURVEY	ORIGINAL SURVEY		
TRACT NO	T	R	SUBDIVISION

**FOR ORDERS EFFECTING DISPOSAL OR USE OF UNIDENTIFIED LANDS WITHDRAWN FOR CLASSIFICATION, MINERALS, WATER AND/OR OTHER PUBLIC PURPOSES, REFER TO INDEX OF MISCELLANEOUS DOCUMENTS.**

- DIST. NO. 2
- GRAZING DIST. NO. 2
- MDS 451 NE
- 452 NW
- 453 SW
- 454 SE
- AZA 26321 R/W (W/1/4)
- Sec 20 W/2 SW/4
- Sec 32 N/2 NE/4
- AZA 27301 R/W Mat Site
- Sec 20 NW 1/4 M&B
- AZA 30021 R/W
- Sec 28 SW/4 SW/4 SW/4 SW/4, NE/4 SE/4



**WARNING STATEMENT**  
This plat is the Bureau's Record of Title, and should be used only as a graphic display of the townships survey data. Records herein do not reflect title changes which may have been effected by lateral movements of rivers or other bodies of water. Refer to the industrial surveys for official survey information.

CURRENT TO	BY
10/10/1997	JB
10/19/2000	JB

Lot 35 \*19'45" N  
Long 114 \*08'56" W

T. 23 N.  
R. 18 W.

FedEx Tracking Number

3478813154

Form ID No.



Recipient's Copy

**1 From**  
Date 3/4/05

Sender's Name Joe Sawyer Phone 928 565-2266

Company SGV Resource

Address 8000 N Old Boulder Dam Hwy

City Chloride State AZ ZIP 86431

**2 Your Internal Billing Reference**

**3 To**  
Recipient's Name Bureau of Land Mgt Phone 602 417-9300

Company AZ, State office

Recipient's Address 222 North Central Ave,

We cannot deliver to P.O. boxes or P.O. ZIP codes.

Address Phoenix State AZ ZIP 85004-2203



**4a Express Package Service** Packages up to 150 lbs. \*To most locations

FedEx Priority Overnight Next business morning\*  
 FedEx Standard Overnight Next business afternoon\*  
 FedEx First Overnight Earliest next business morning delivery to select locations\*  
 FedEx 2Day Second business day\*  
 FedEx Express Saver Third business day\*  
 FedEx Envelope rate not available. Minimum charge: One-pound rate

**4b Express Freight Service** Packages over 150 lbs. \*\*To most locations

FedEx 1Day Freight\* Next business day\*\*  
 FedEx 2Day Freight Second business day\*\*  
 FedEx 3Day Freight Third business day\*\*

\* Call for Confirmation:

**5 Packaging** \* Declared value limit \$500

FedEx Envelope\*  
 FedEx Pak\* Includes FedEx Small Pak, FedEx Large Pak, and FedEx Sturdy Pak  
 FedEx Box  
 FedEx Tube  
 Other

**6 Special Handling** Include FedEx address in Section 3.

SATURDAY Delivery Available ONLY for FedEx Priority Overnight, FedEx 2Day, FedEx 1Day Freight, and FedEx 2Day Freight to select ZIP codes.  
 HOLD Weekday at FedEx Location Not available for FedEx First Overnight  
 HOLD Saturday at FedEx Location Available ONLY for FedEx Priority Overnight and FedEx 2Day to select locations

Does this shipment contain dangerous goods? One box must be checked.

No  Yes As per attached Shipper's Declaration  Yes Shipper's Declaration not required  
 Dry Ice Dry Ice, 9, UN 1845 x kg  
 Cargo Aircraft Only  
 Dangerous goods (including Dry Ice) cannot be shipped in FedEx packaging.

**7 Payment Bill to:** Enter FedEx Acct. No. or Credit Card No. below. Obtain Recip. Acct. No.

Sender Acct. No. in Section 1 will be billed.  
 Recipient  Third Party  Credit Card  Cash/Check

Total Packages	Total Weight	Total Declared Value†	Total Charges
		\$ .00	
			Credit Card Auth.

†Our liability is limited to \$100 unless you declare a higher value. See back for details.

**8 Sign to Authorize Delivery Without a Signature**

By signing you authorize us to deliver this shipment without obtaining a signature and agree to indemnify and hold us harmless from any resulting claims.

Questions? Visit our Web site at [fedex.com](http://fedex.com)

or call 1.800.GoFedEx 1.800.463.3339.

Rev. Date 11/03 • Part #158281 • ©1994-2003 FedEx • PRINTED IN U.S.A. MWVA 04

467

# Terms And Conditions

**Definitions** On this Airbill, "we," "our," and "us" refer to Federal Express Corporation, its employees, and agents. "You" and "your" refer to the sender, its employees, and agents.

**Agreement To Terms** By giving us your package to deliver, you agree to all the terms on this Airbill and in our current Service Guide, which is available on request. You also agree to those terms on behalf of any third party with an interest in the package. If there is a conflict between the Service Guide and this Airbill, the Service Guide will control. No one is authorized to change the terms of our Agreement.

**Responsibility For Packaging And Completing Airbill** You are responsible for adequately packaging your goods and properly filling out this Airbill. If you omit the number of packages and/or weight per package, our billing will be based on our best estimate of the number of packages we received and/or an estimated "default" weight per package as determined by us.

**Responsibility For Payment** Even if you give us different payment instructions, you will always be primarily responsible for all delivery costs, as well as any cost we incur in either returning your package to you or warehousing it pending disposition.

## Limitations On Our Liability And Liabilities Not Assumed

- Our liability in connection with this shipment is limited to the lesser of your actual damages or \$100, unless you declare a higher value, pay an additional charge, and document your actual loss in a timely manner. You may pay an additional charge for each additional \$100 of declared value. The declared value does not constitute, nor do we provide, cargo liability insurance.
- In any event, we will not be liable for any damage, whether direct, incidental, special, or consequential, in excess of the declared value of a shipment, whether or not Federal Express had knowledge that such damages might be incurred, including but not limited to loss of income or profits.

- We won't be liable:

- for your acts or omissions, including but not limited to improper or insufficient packing, securing, marking, or addressing, or those of the recipient or anyone else with an interest in the package.
- if you or the recipient violates any of the terms of our Agreement.
- for loss of or damage to shipments of prohibited items.
- for loss, damage, or delay caused by events we cannot control, including but not limited to acts of God, perils of the air, weather conditions, acts of public enemies, war, strikes, civil commotions, or acts of public authorities with actual or apparent authority.

## Declared Value Limits

- The highest declared value allowed for a FedEx Envelope or FedEx Pak shipment is \$500.
- For other shipments, the highest declared value allowed is \$50,000 unless your package contains items of extraordinary value, in which case the highest declared value allowed is \$500.
- Items of extraordinary value include shipments containing such items as artwork, jewelry, furs, precious metals, negotiable instruments, and other items listed in our Service Guide.
- You may send more than one package on this Airbill and fill in the total declared value for all packages, not to exceed the \$100, \$500, or \$50,000 per package limit described above. (Example: 5 packages can have a total declared value of up to \$250,000.) In that case, our liability is limited to the actual value of the package(s) lost or damaged, but may not exceed the maximum allowable declared value(s) or the total declared value, whichever is less. You are responsible for proving the actual loss or damage.

**Filing A Claim** YOU MUST MAKE ALL CLAIMS IN WRITING and notify us of your claim within strict time limits set out in the current Service Guide.

You may call our Customer Service department at 1.800.GoFedEx 1.800.463.3339 to report a claim; however, you must still file a timely written claim.

Within 45 days after you notify us of your claim, you must send us all the information you have about it. We aren't obligated to act on any claim until you have paid all transportation charges, and you may not deduct the amount of your claim from those charges.

If the recipient accepts your package without noting any damage on the delivery record, we will assume the package was delivered in good condition. For us to process your claim, you must make the original shipping cartons and packing available for inspection.

**Right To Inspect** We may, at our option, open and inspect your packages before or after you give them to us to deliver.

**Right Of Rejection** We reserve the right to reject a shipment when such shipment would be likely to cause delay or damage to other shipments, equipment, or personnel; or if the shipment is prohibited by law; or if the shipment would violate any terms of our Airbill or our current Service Guide.

**C.O.D. Services** C.O.D. SERVICE IS NOT AVAILABLE WITH THIS AIRBILL. If C.O.D. Service is required, please use a Federal Express C.O.D. Airbill.

**Air Transportation Tax Included** A federal excise tax when required by the Internal Revenue Code on the air transportation portion of this service, if any, is paid by us.

**Money-Back Guarantee** In the event of untimely delivery, Federal Express will, at your request and with some limitations, refund or credit all transportation charges. See current Service Guide for more information.